



STREICHER, spol. s r.o. Plzeň

Plzeňská 565, 332 09 Štěnovice

Projektová dokumentace

Pro povolení stavby

Název stavby:

Reko MS Plzeň – Bručná – 2. etapa

B.04 Dopravně inženýrské opatření

Číslo zakázky:

23-18

Datum zpracování projektové dokumentace:

Říjen 2023

Místo stavby:

Plzeň 2 – Slovany, Bručná

Kraj:

Plzeňský

Investor:

GasNet, s.r.o.

Adresa:

Klíšská 940/96, Ústí nad Labem 400 01

Kreslil:

Ing. Kateřina Sivková

Vypracoval:

Ing. Kateřina Siváková

Odp. projektant:

Ing. Tomáš Bešta

Paré č.:

B.04 Dopravně inženýrské opatření

Akce: „Reko MS Plzeň – Bručná -2. etapa“

1. Základní údaje

Účel stavby: výměna NTL plynovodu a přípojek, převod na STL

Umístění stavby: Plzeň

Dimenze plynovodu: PE100RC-O d63

2. Technická zpráva

Hlavní důvod rekonstrukce jsou poruchy a koroze plynárenského zařízení a předpoklad stálého zhoršování technického stavu. Bude provedena výměna poruchového STL plynovodu ocel DN 80, 100 a 150, za PE100RC-O d 63. A stávající NTL plynovod PE d 110 a d 90 bude přetlakován.

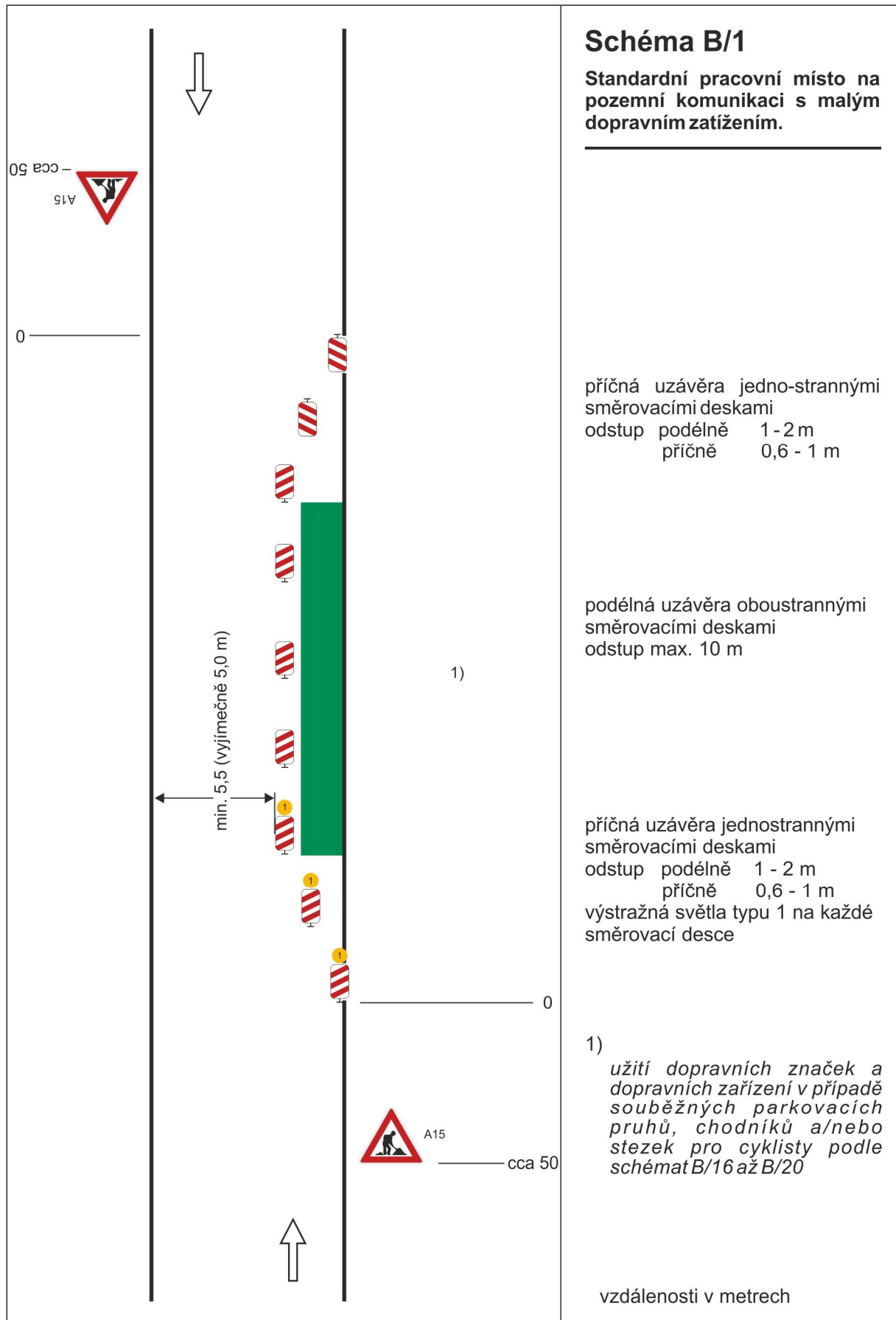
Nový STL plynovod PE100RC-O d63 bude vtahován do stávajícího ocelového potrubí.

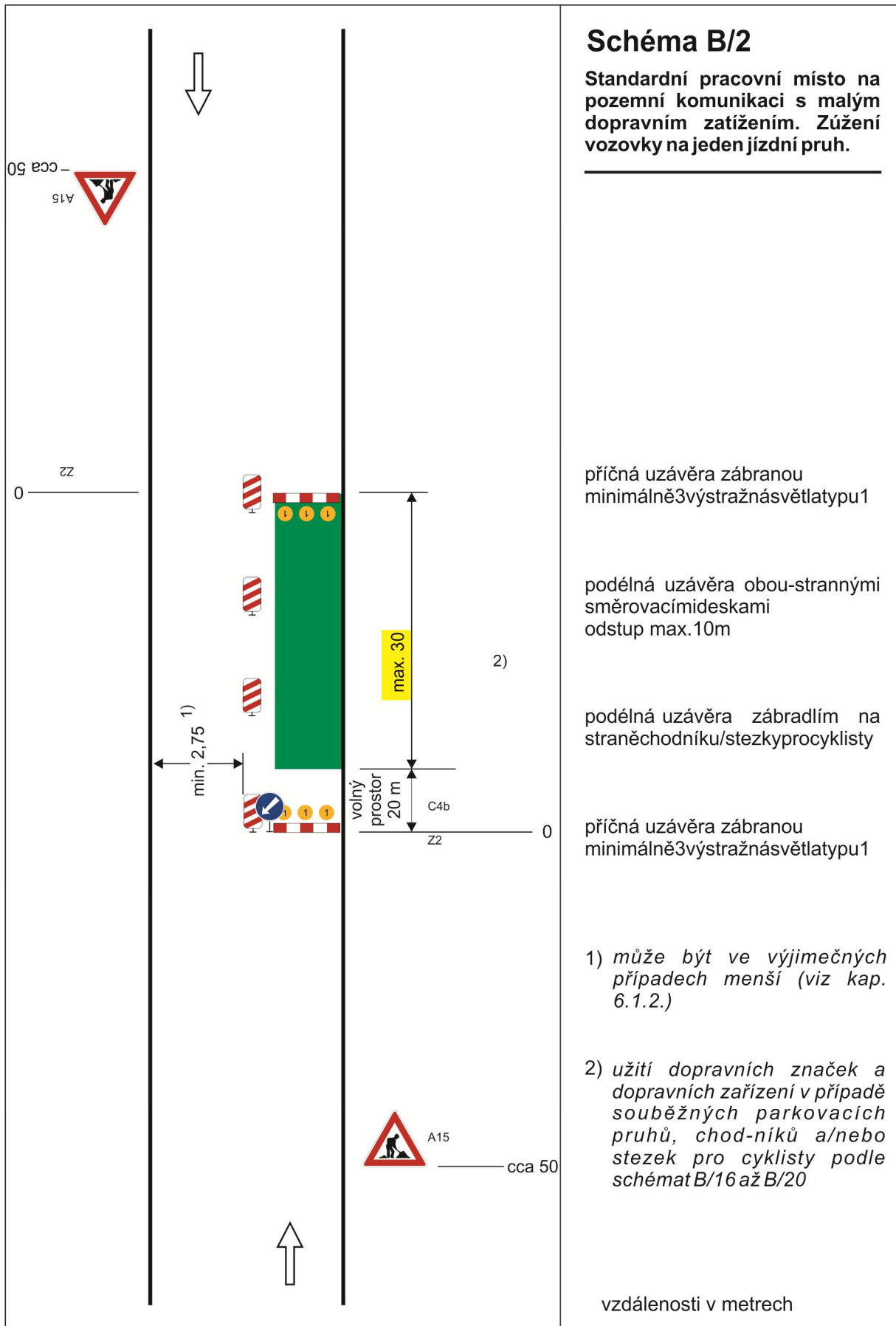
Trasa plynovodu vede převážně v asfaltové komunikaci a chodníku a bude provedena podle výkresu Koordinační situace v měřítku 1:500. Stavba je rozdělena do 4 etap.

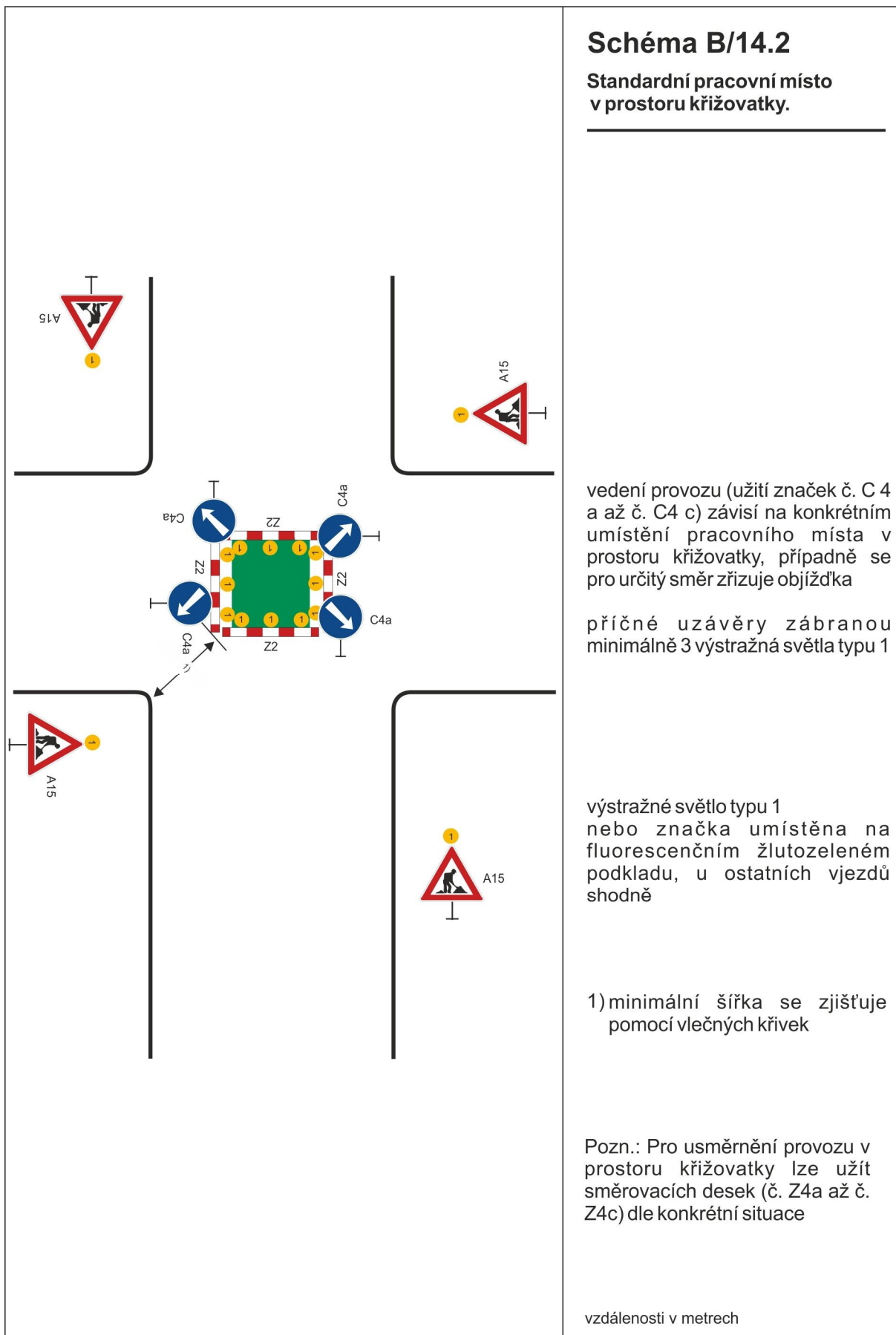
Výkop bude probíhat na staveništích zasahujících do pozemních komunikací a chodníků, a proto bude řešeno dopravní značení. V rámci staveniště dojde k provedení zábran proti pádu kolem výkopu.

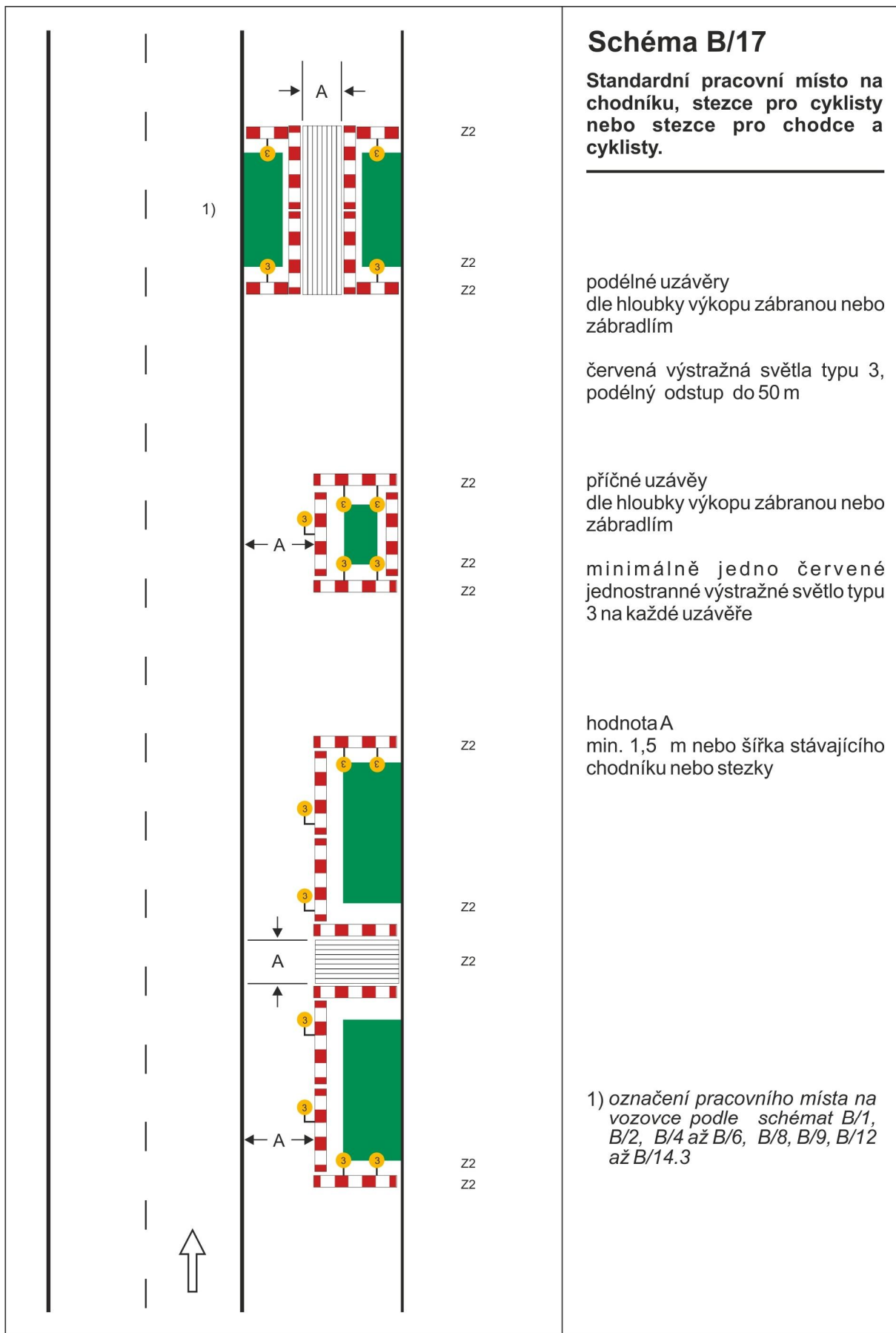
Před výjezdem na veřejnou komunikaci bude stavební technika očištěna tak, aby neznečišťovala příjezdové komunikace.

Dopravní značení bude řešeno dle situačních výkresů a schémat: B/1, B/2, B/14, B/17 (viz. příloha této zprávy).














LEGENDA ZNAČEK:

-  A6b Zúžená vozovka (zleva)
-  A6b Zúžená vozovka (zprava)
-  A15 Práce na silnici
-  B28 Zákaz zastavení
-  B30 Zákaz vstupu chodců
-  C4a Příkladovaný směr objíždění vpravo
-  C4b Příkladovaný směr objíždění vlevo
-  P7 Přednost protijedoucích vozidel
-  P8 Přednost před protijedoucími vozidly

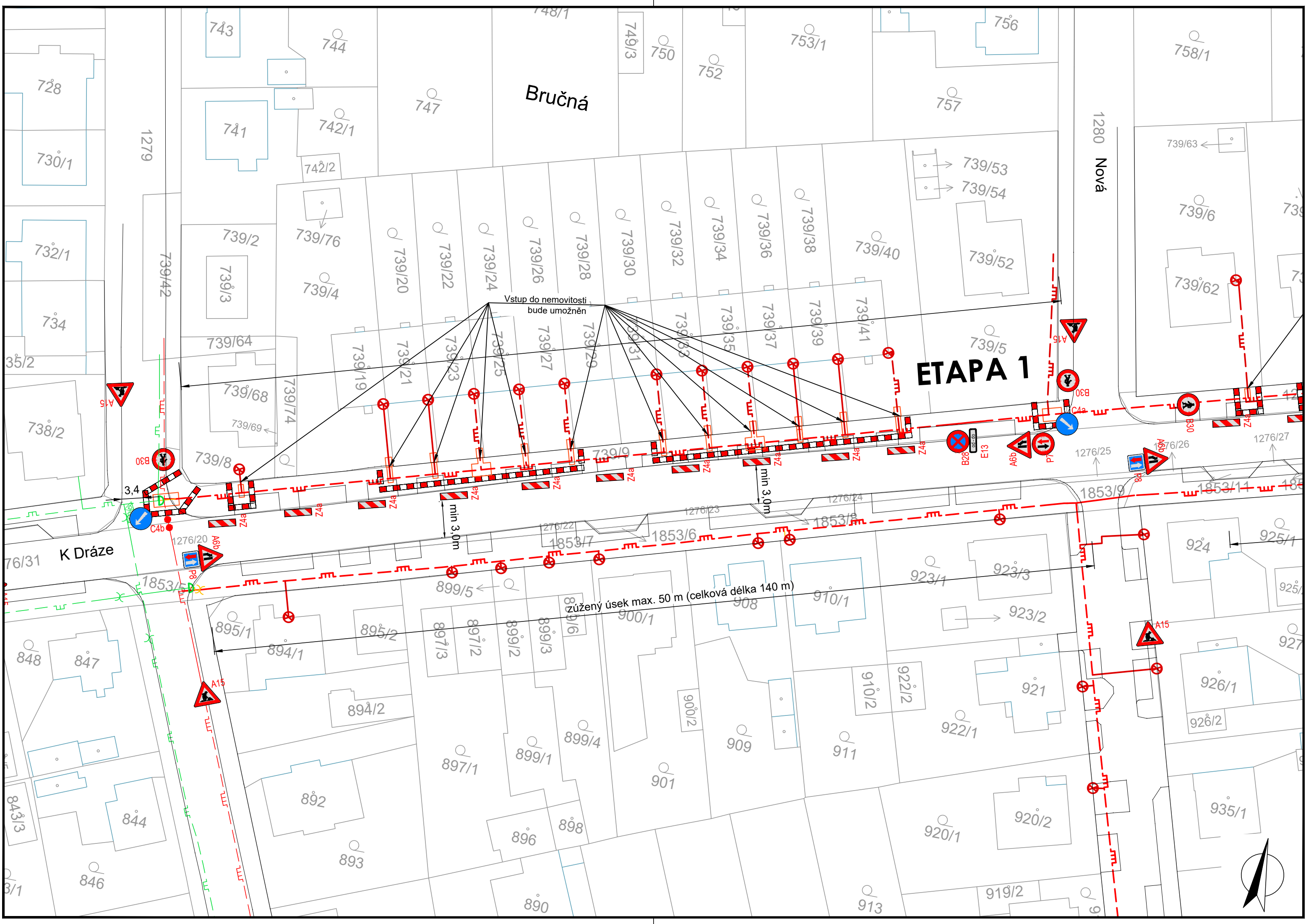
-  Zábrana pro označení uzavírky
-  E13 Dodatková tabulka vyznačující platnost
-  Z4a Směrová značka levá
-  Z4b Směrová značka pravá

LEGENDA SÍTÍ:

-  STÁVAJÍCÍ NTL PLYNOVOD
-  STÁVAJÍCÍ STL PLYNOVOD
-  STL PŘÍPOJKY
-  NOVÝ STL PLYNOVOD

LEGENDA ČAR:

-  VÝKOPY
-  DEMOLICE
-  KATASTR



Bručná

ETAPA 1

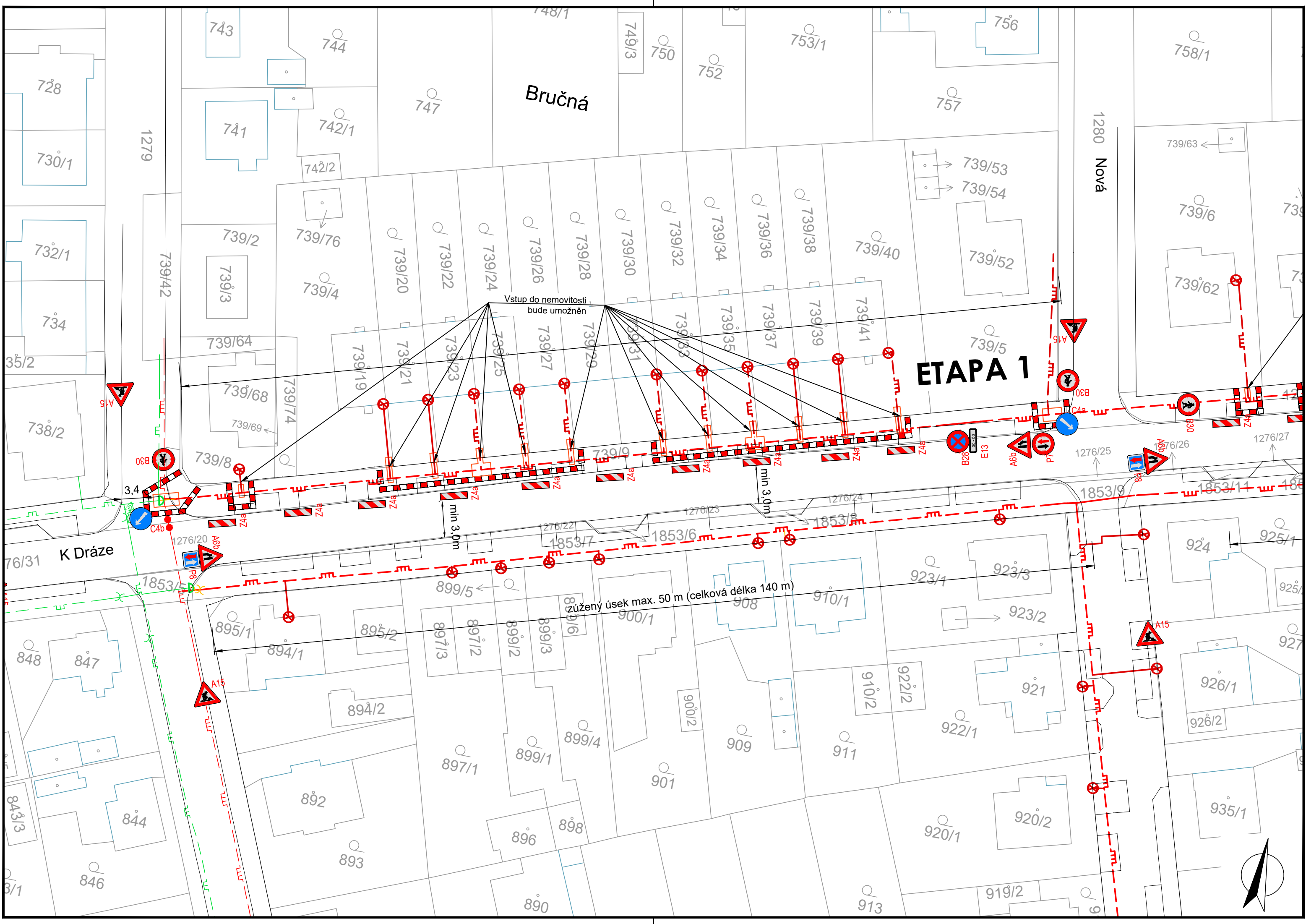
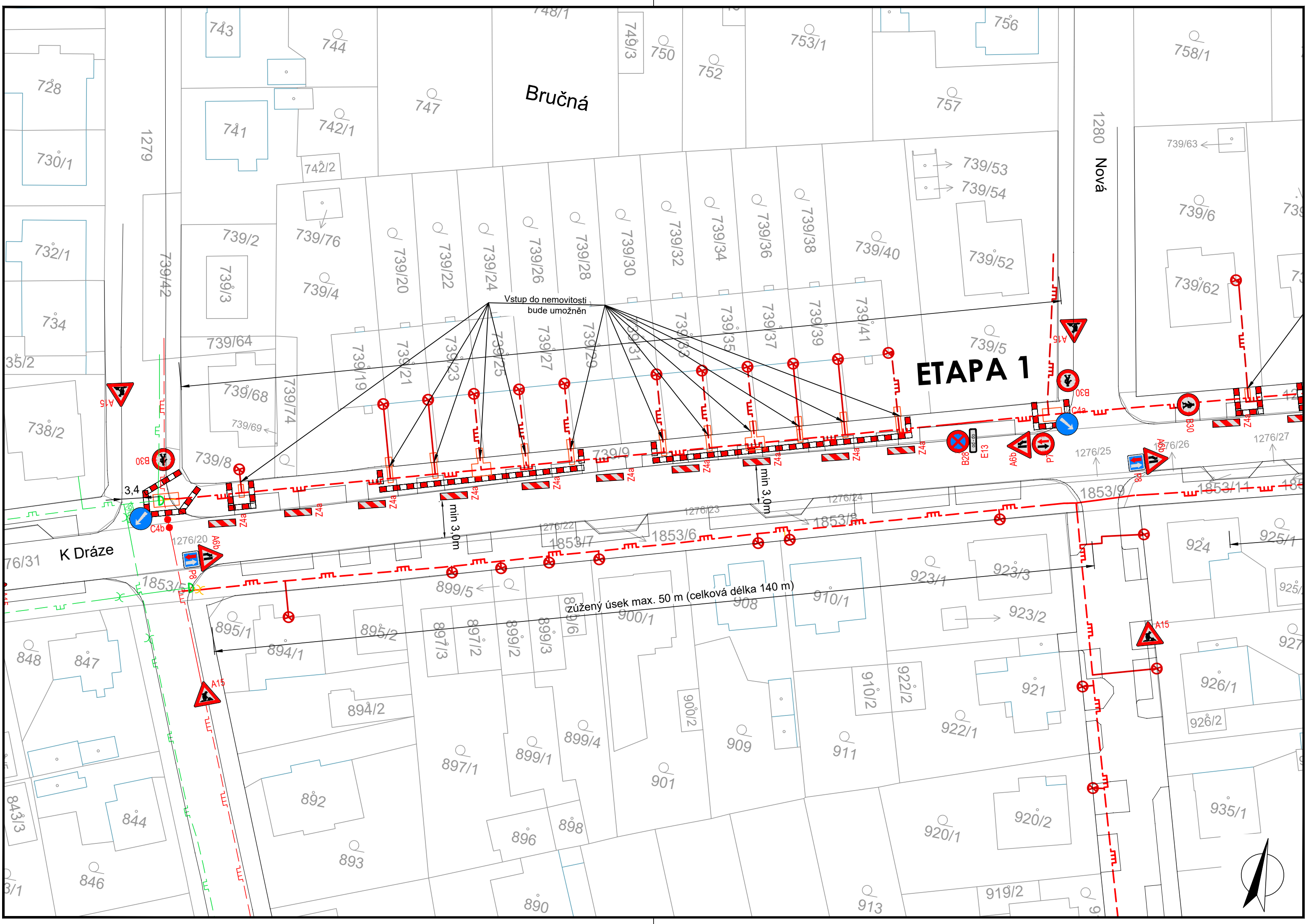
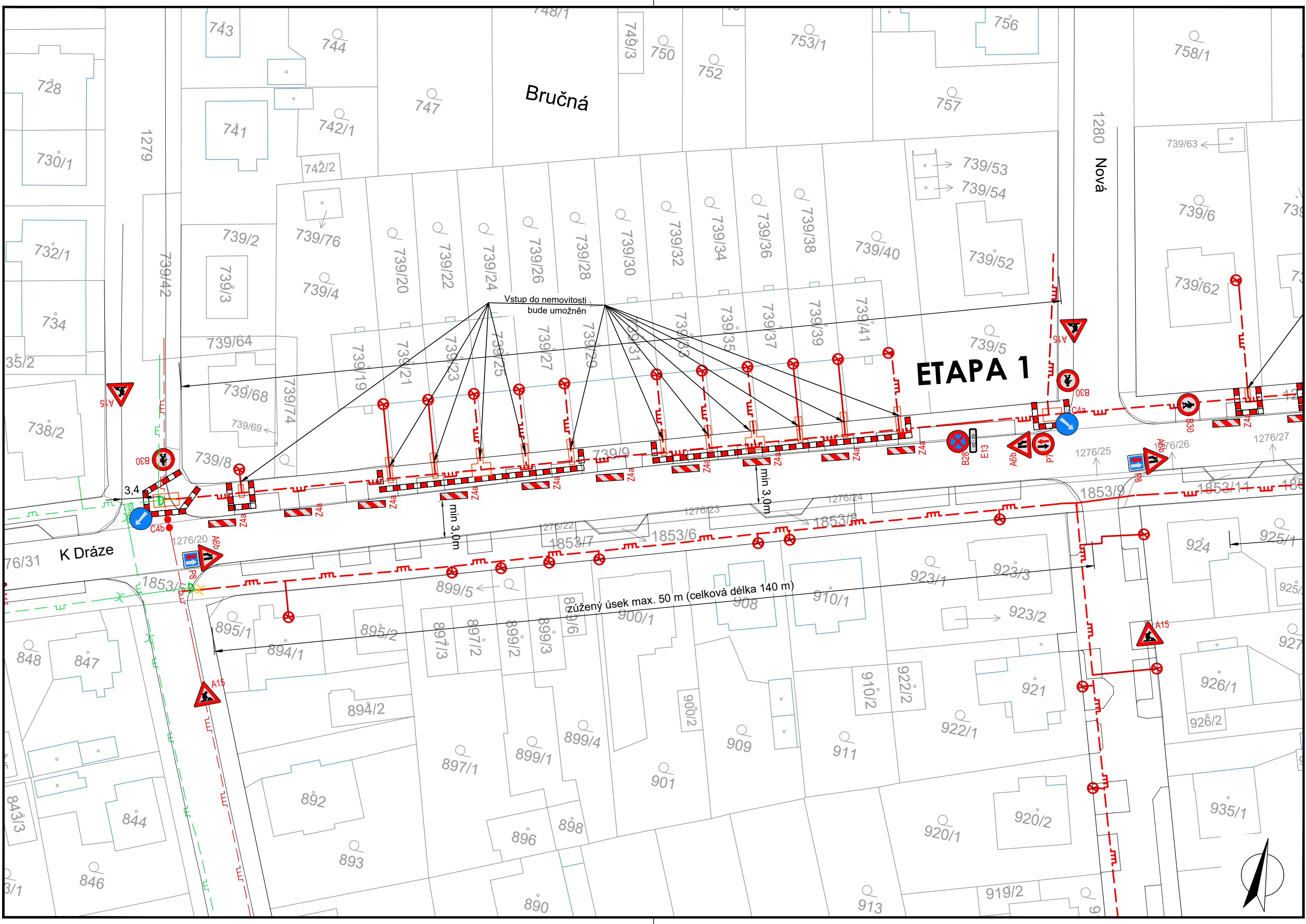
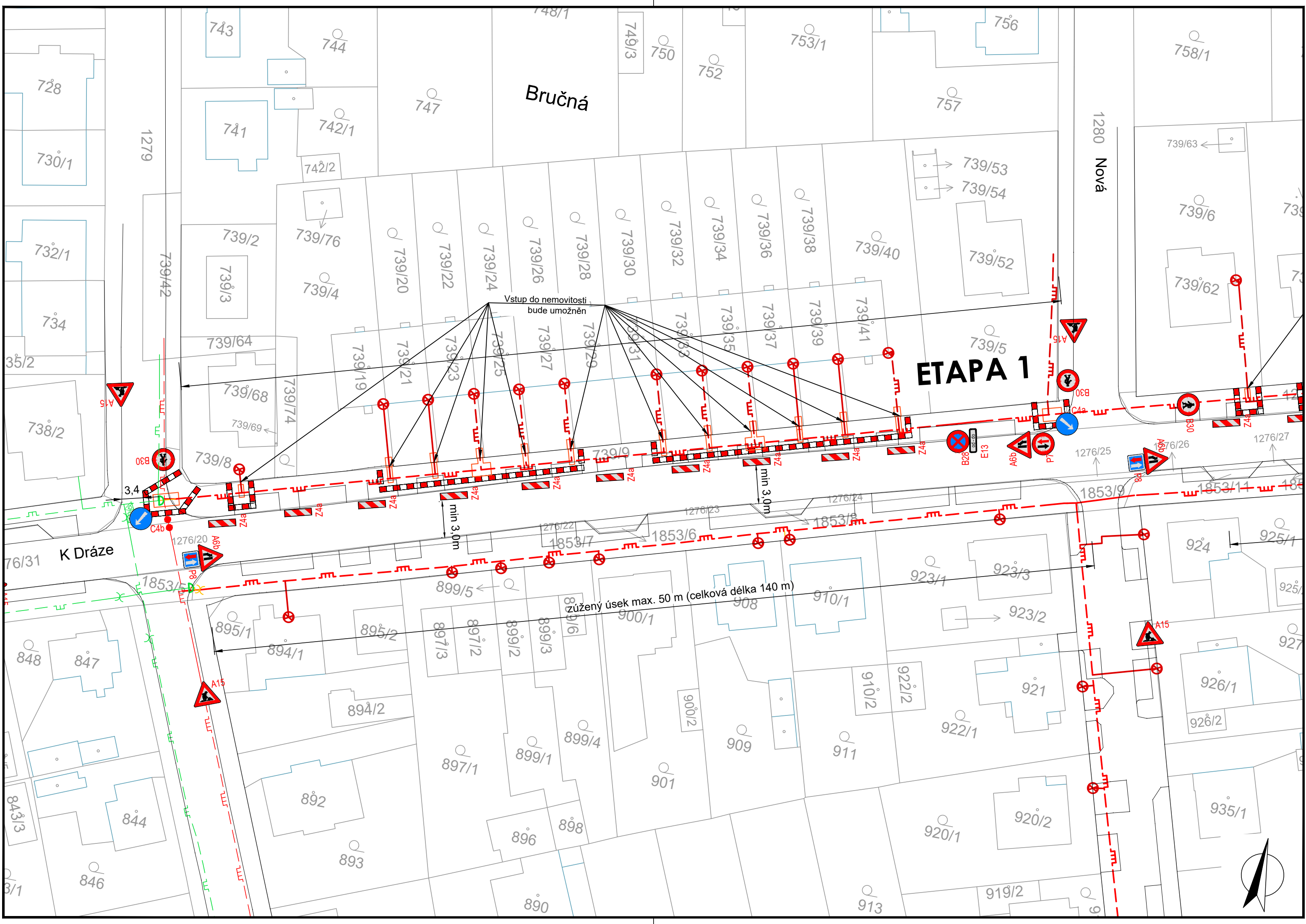
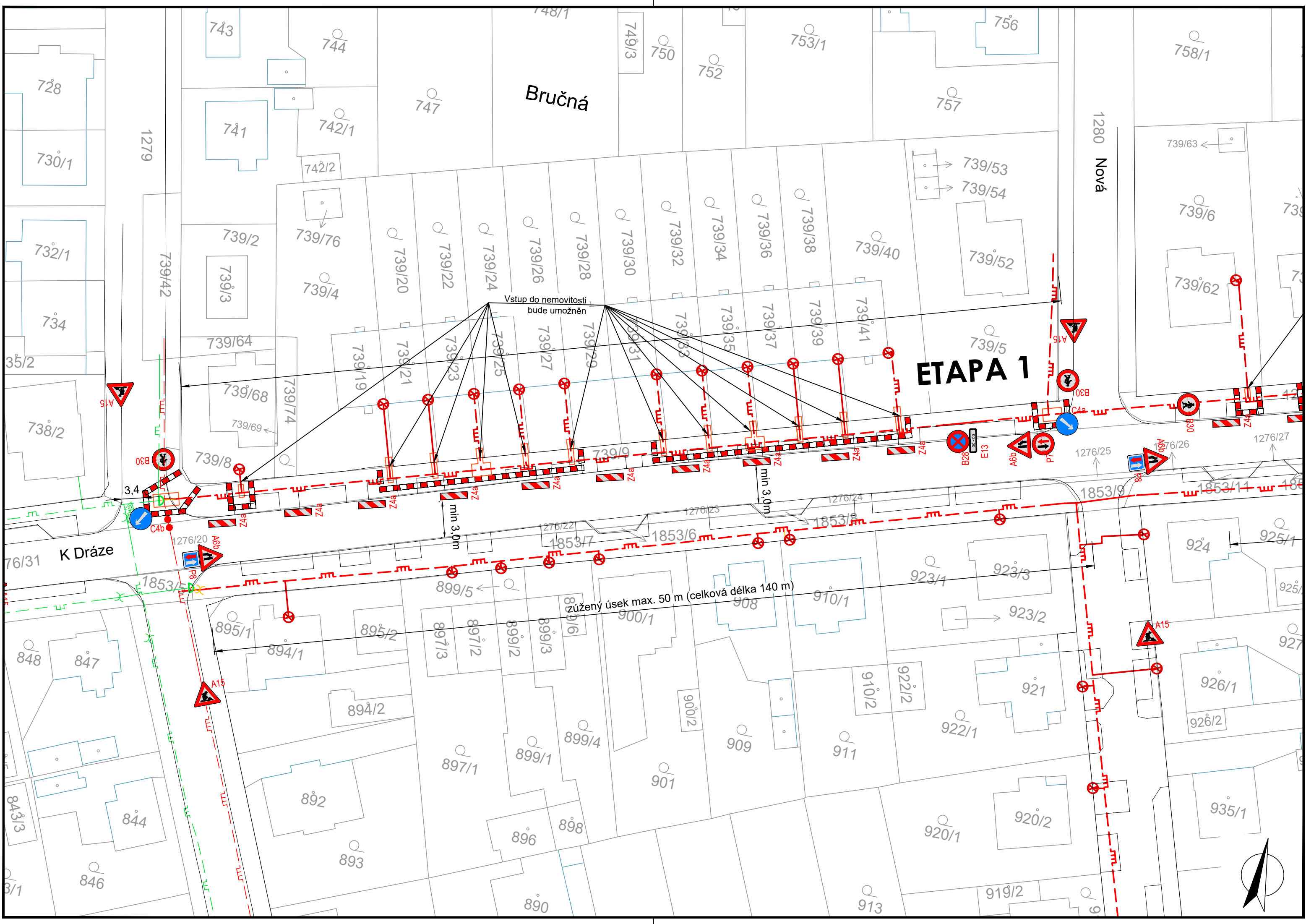
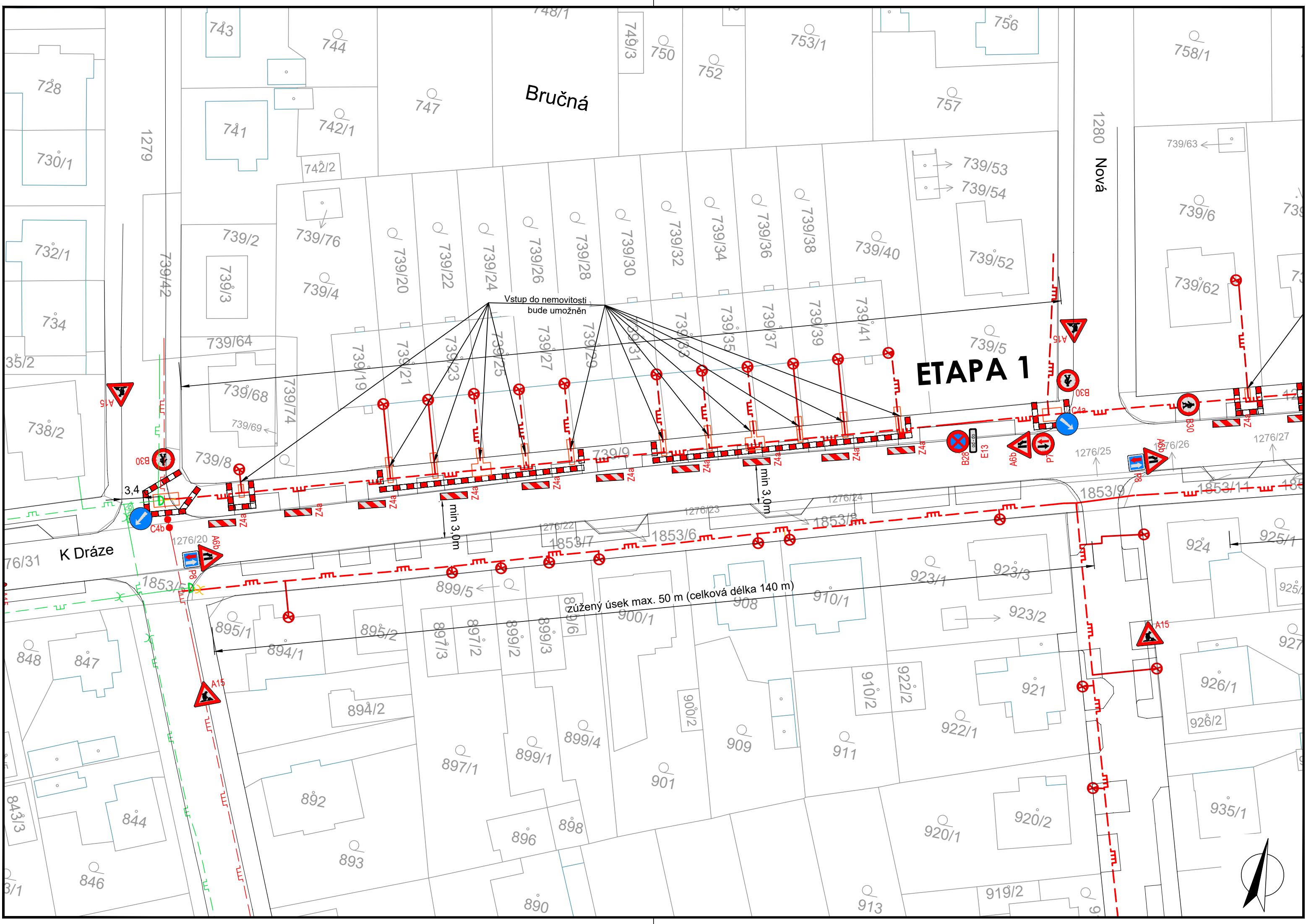
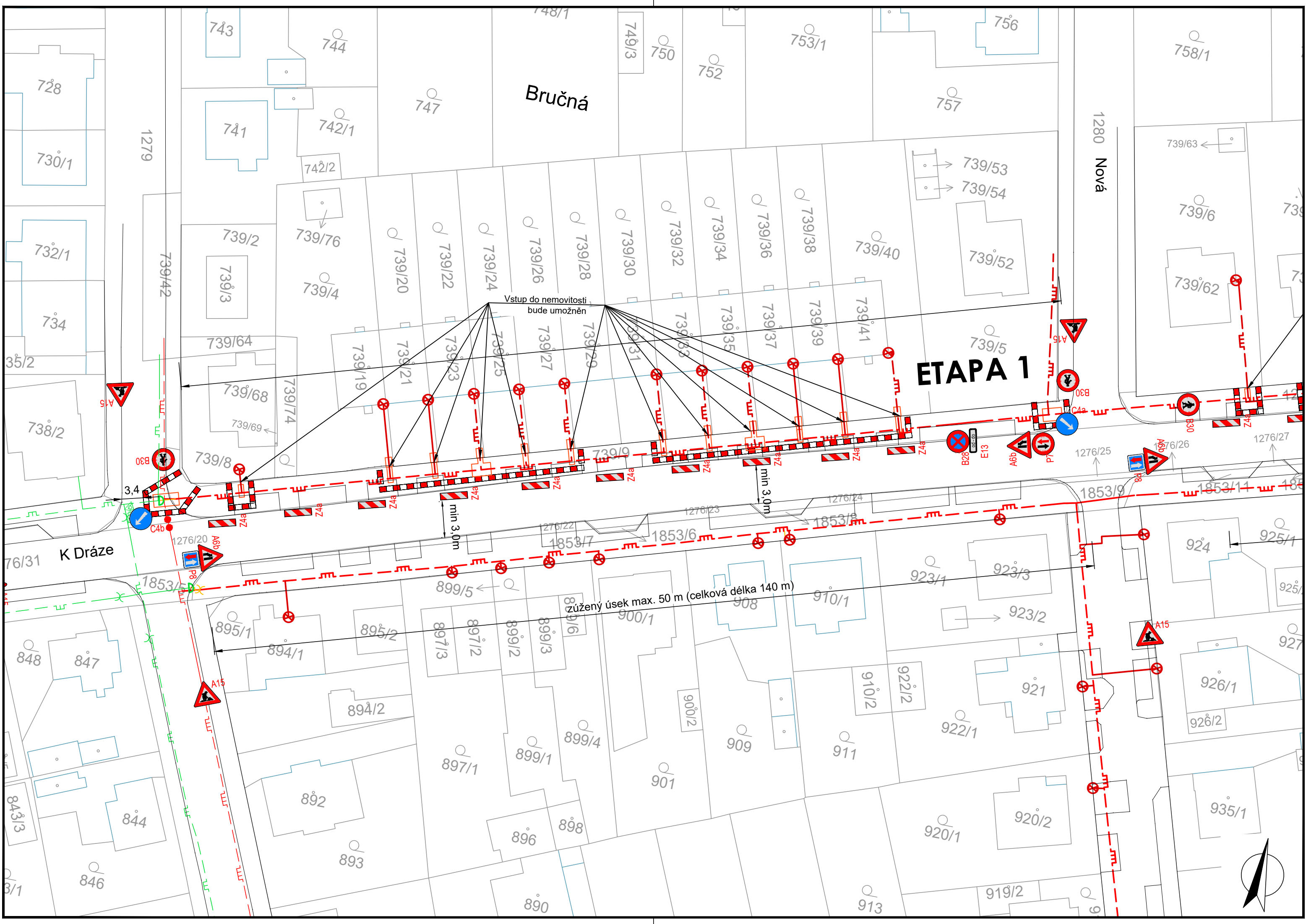
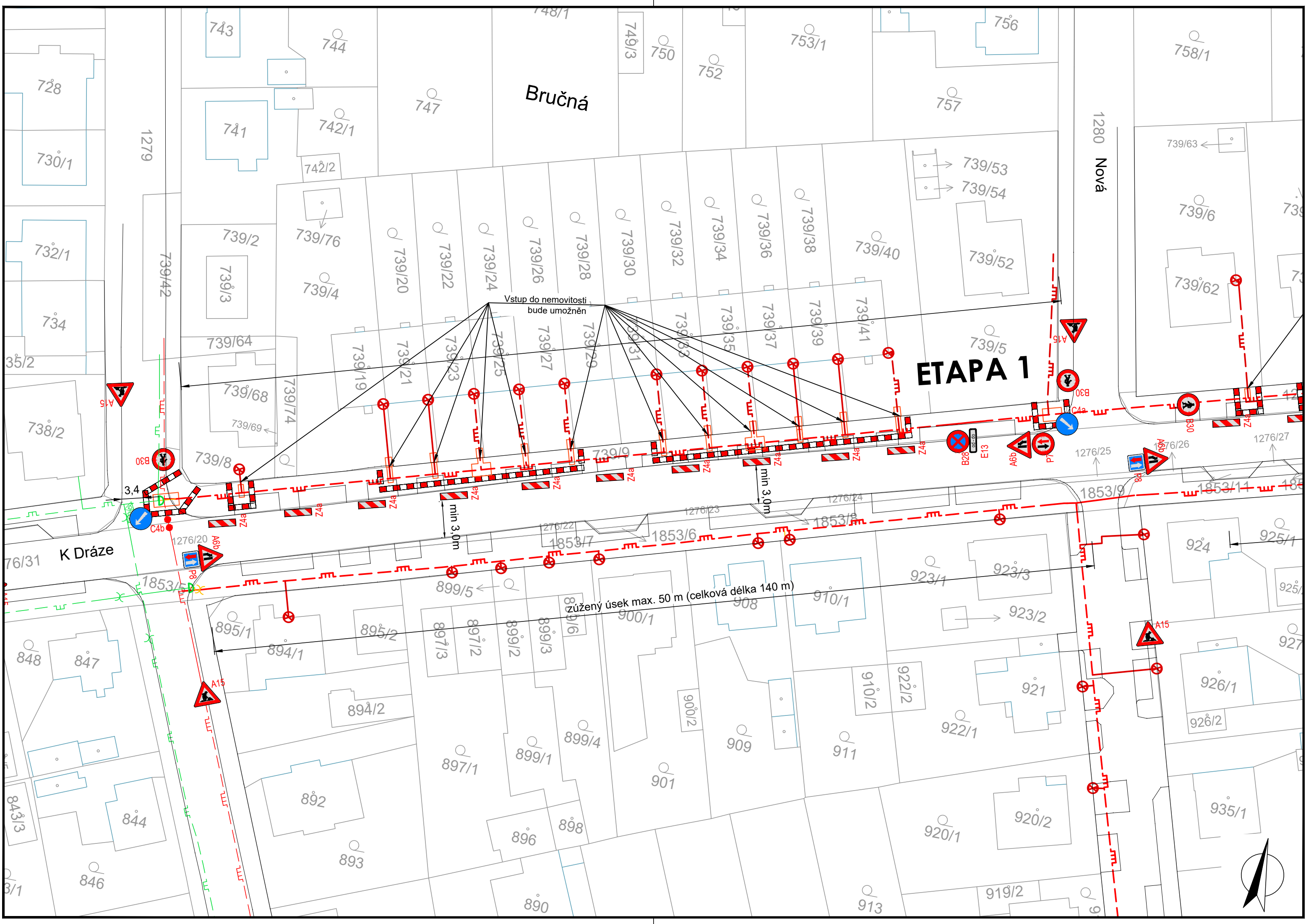
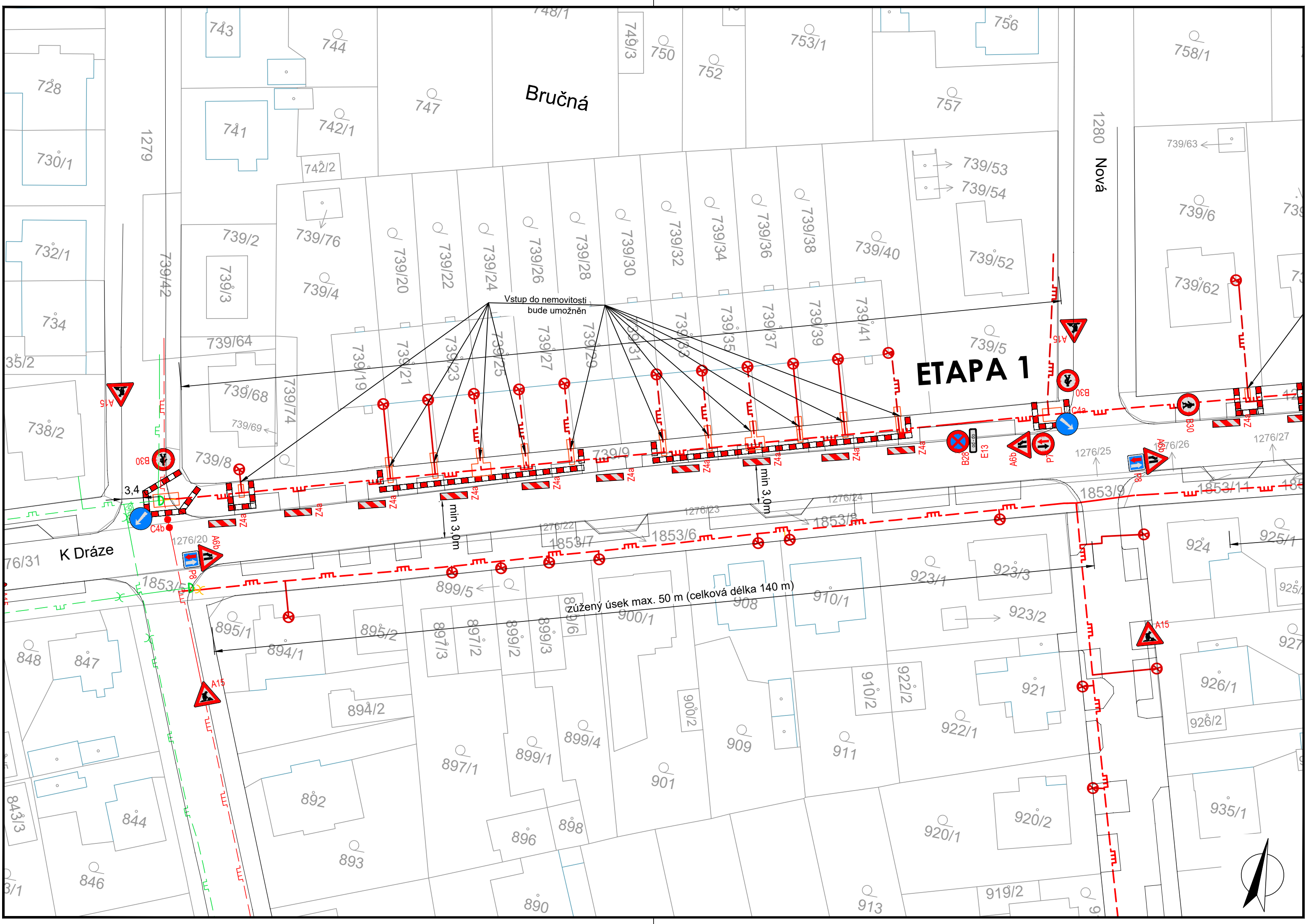
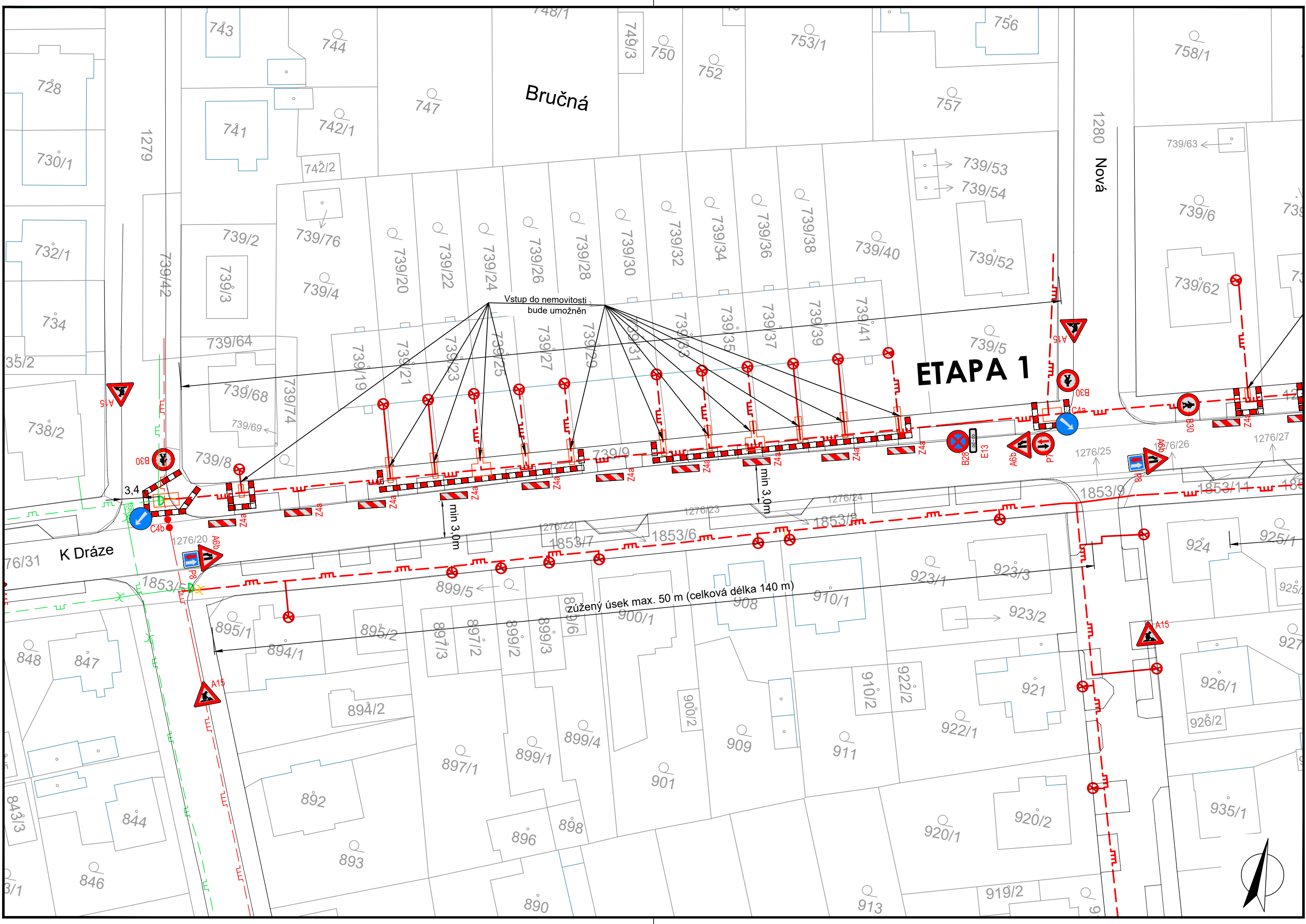
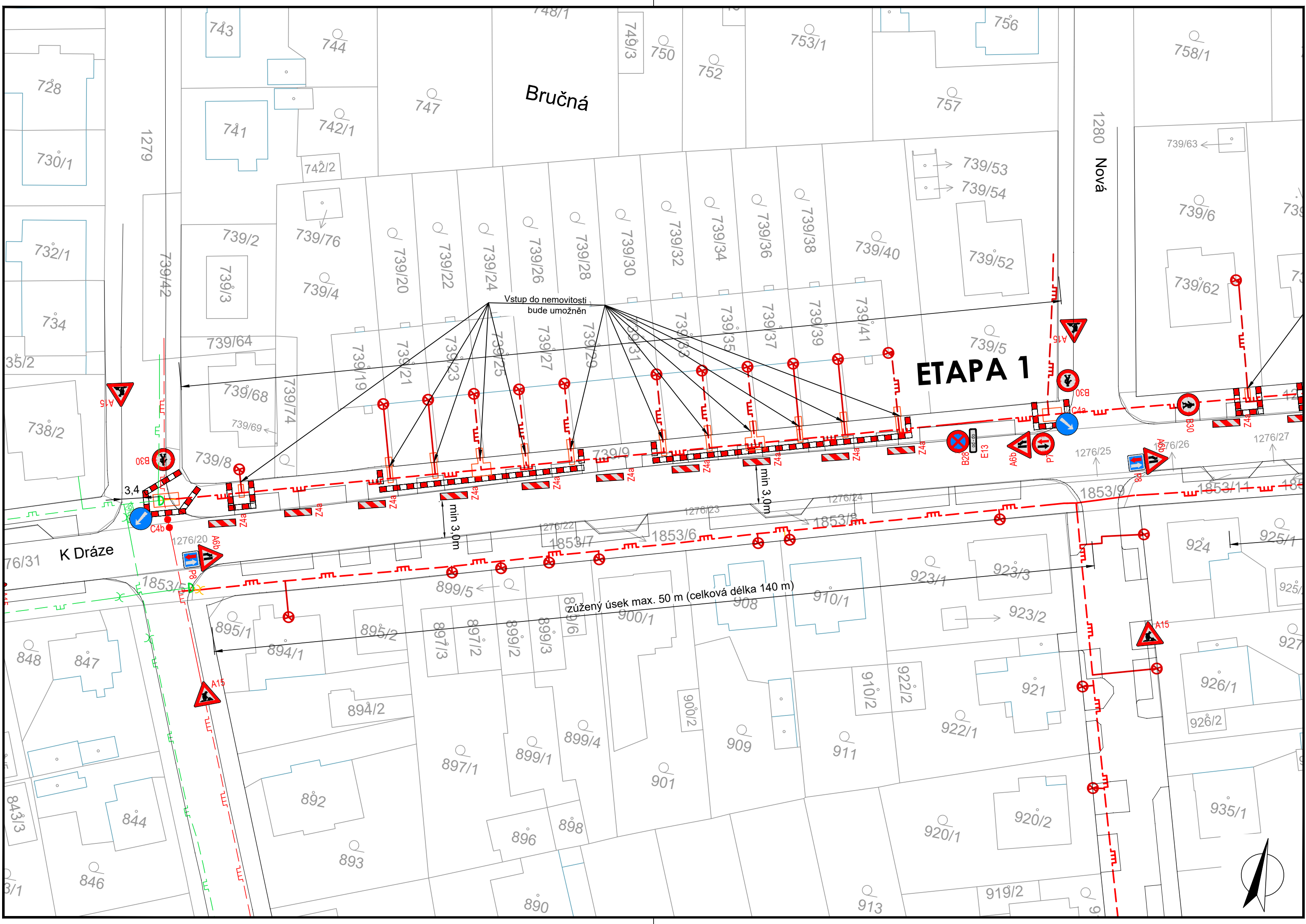
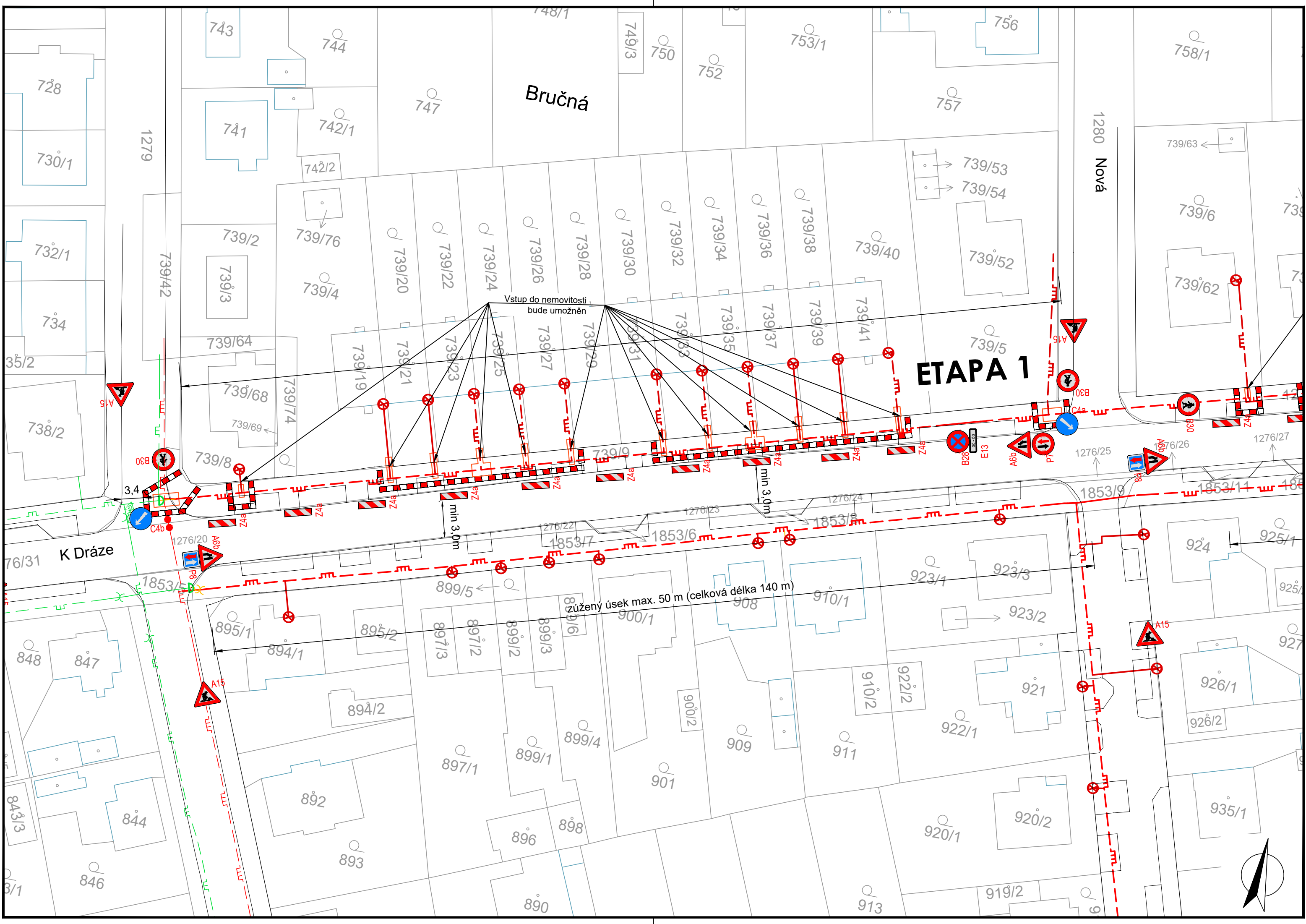
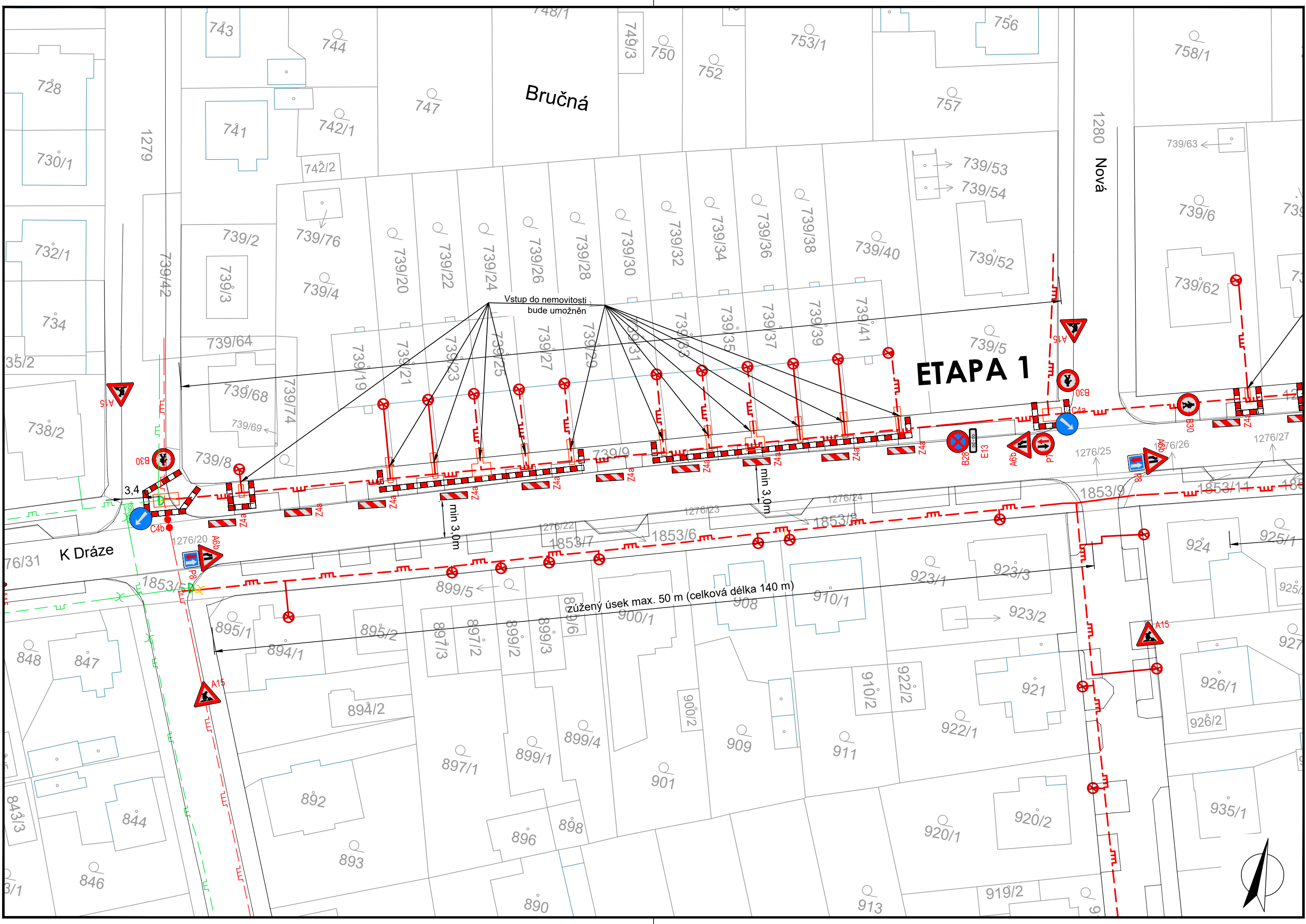
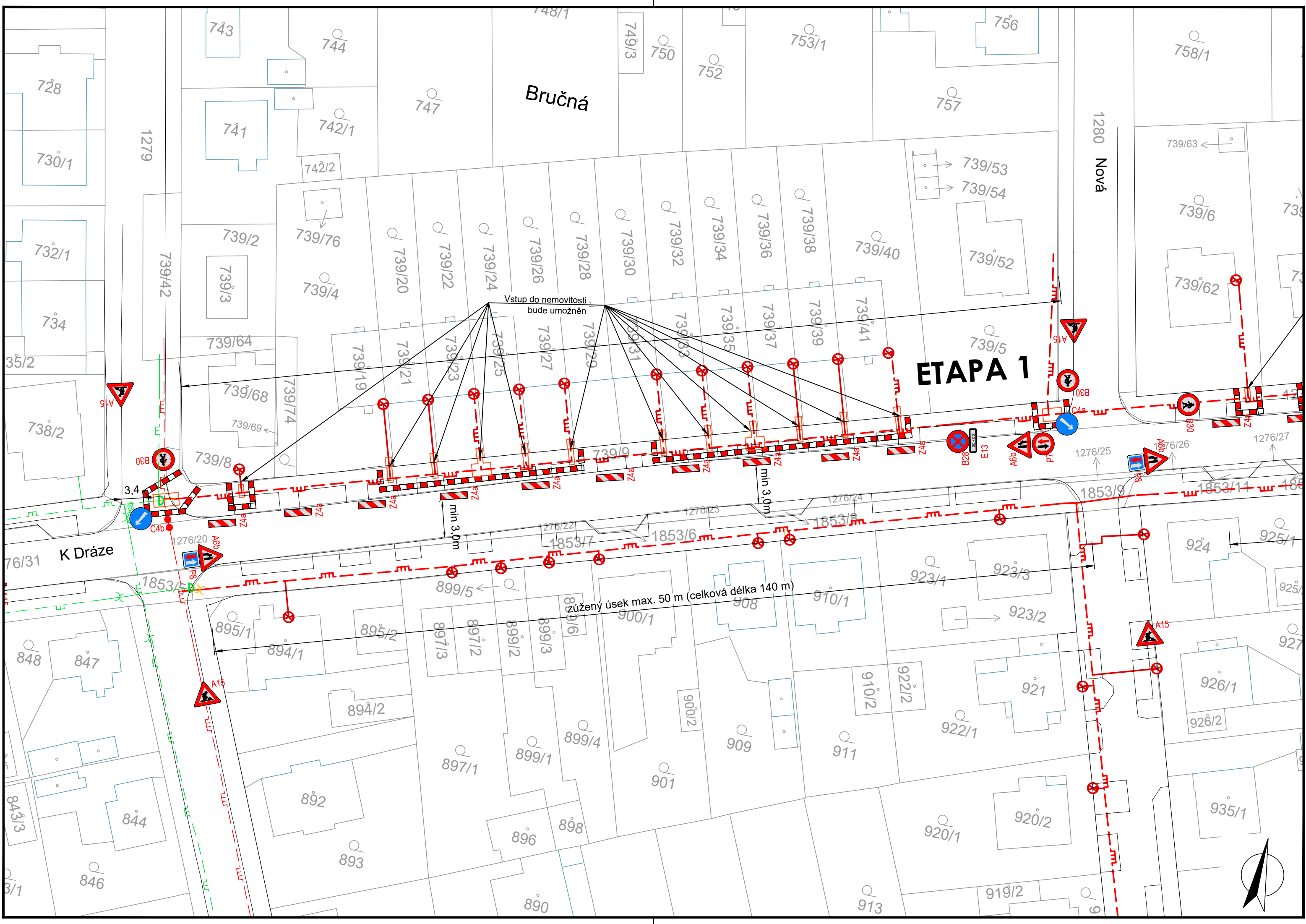
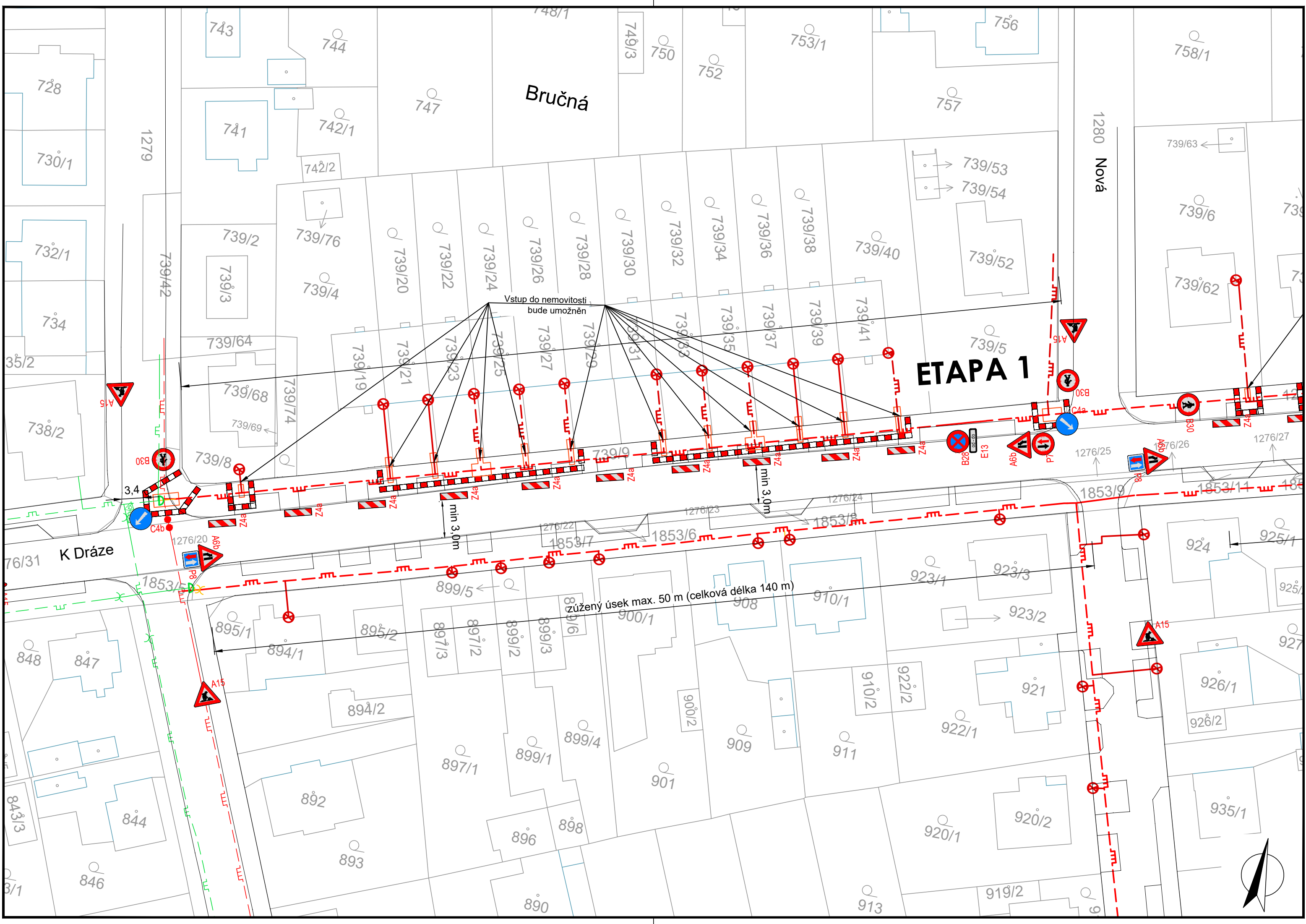
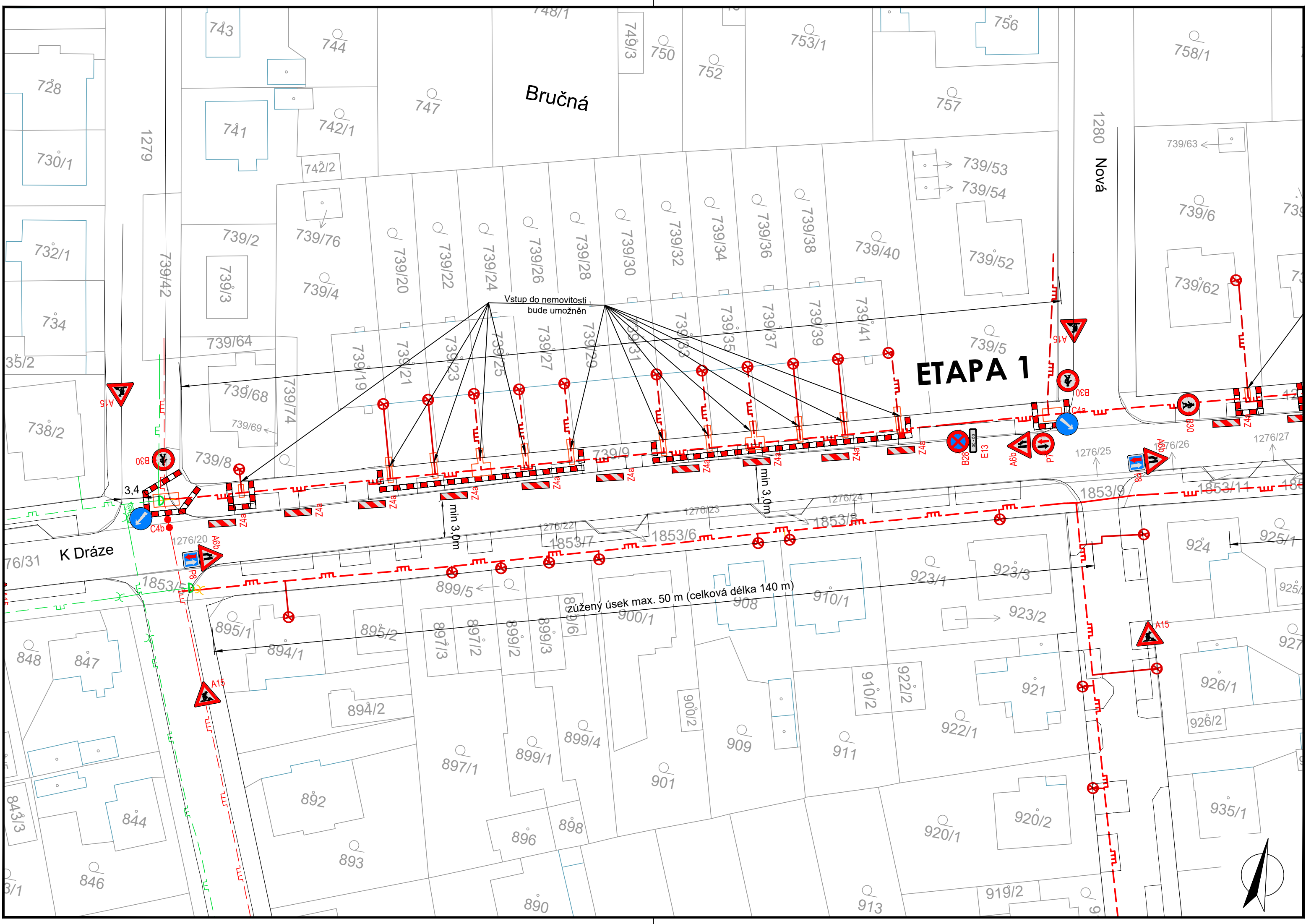
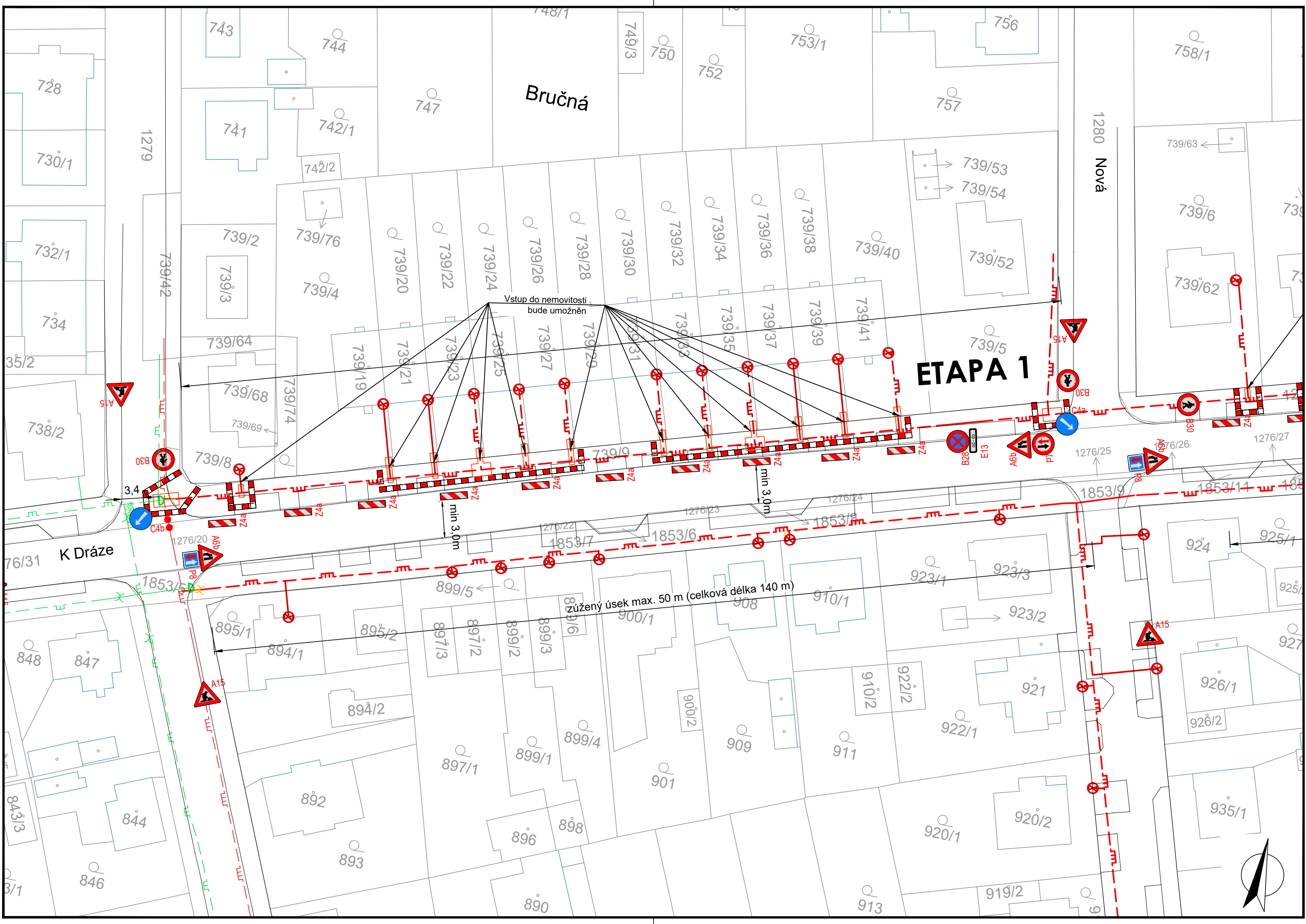
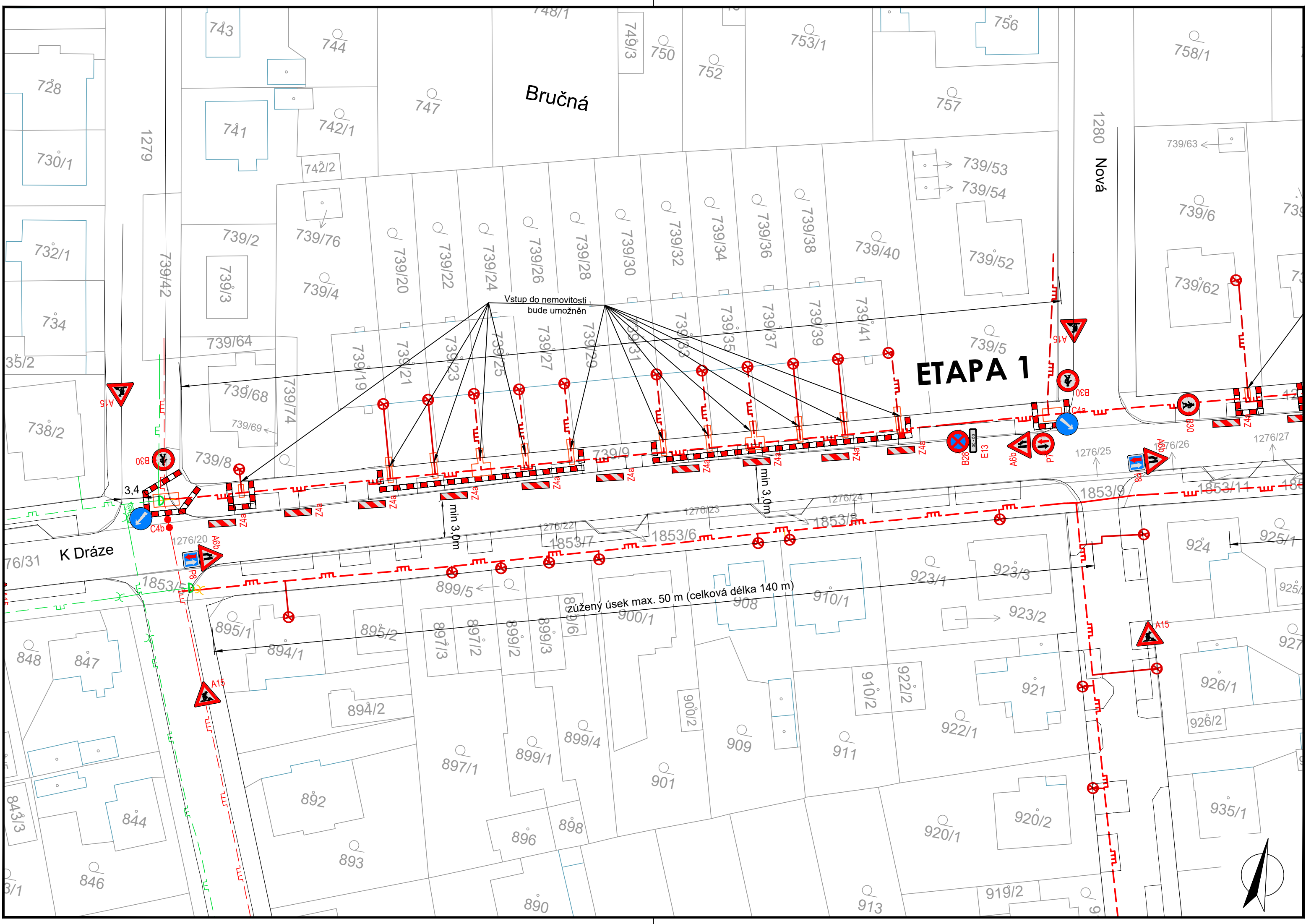
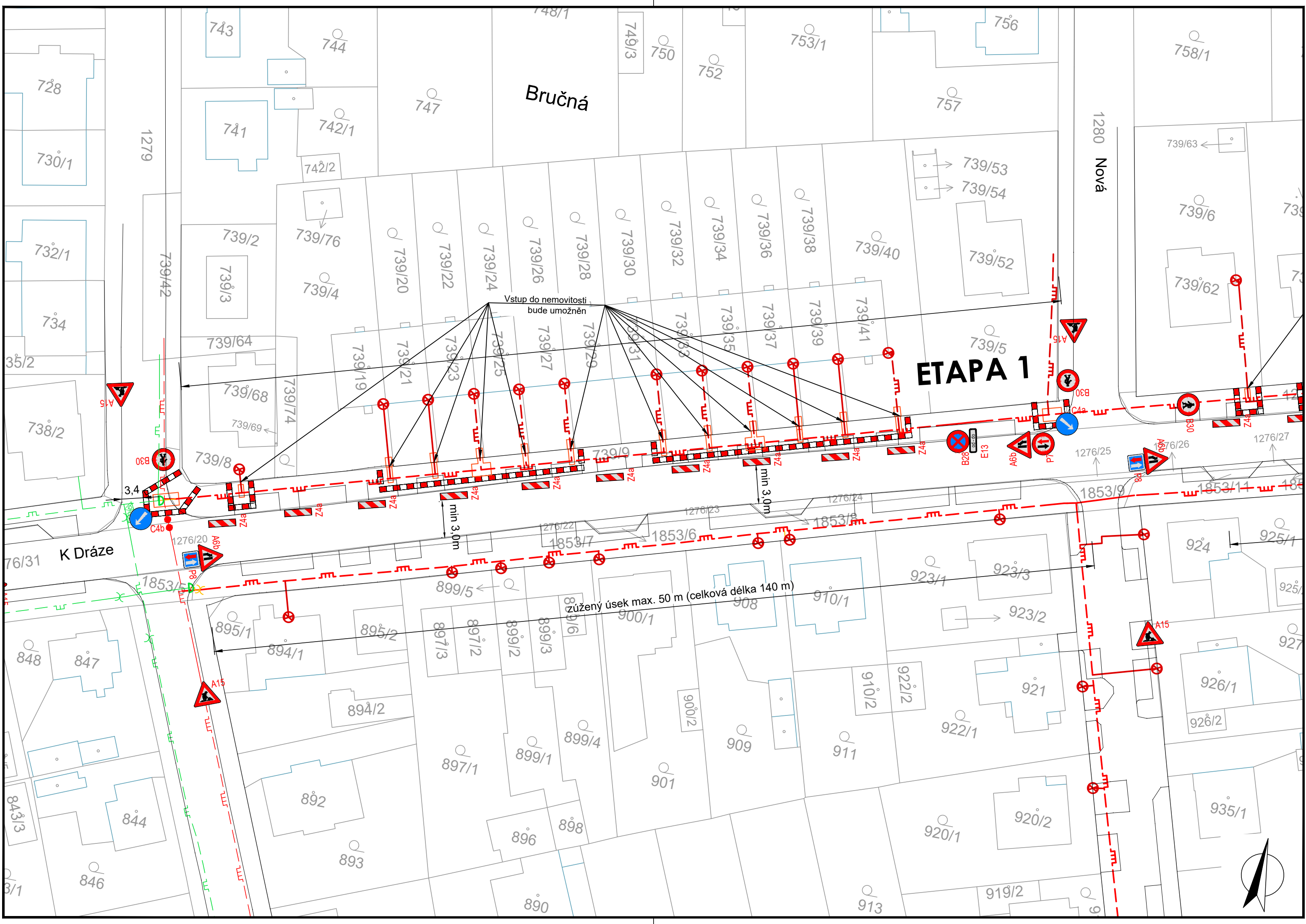
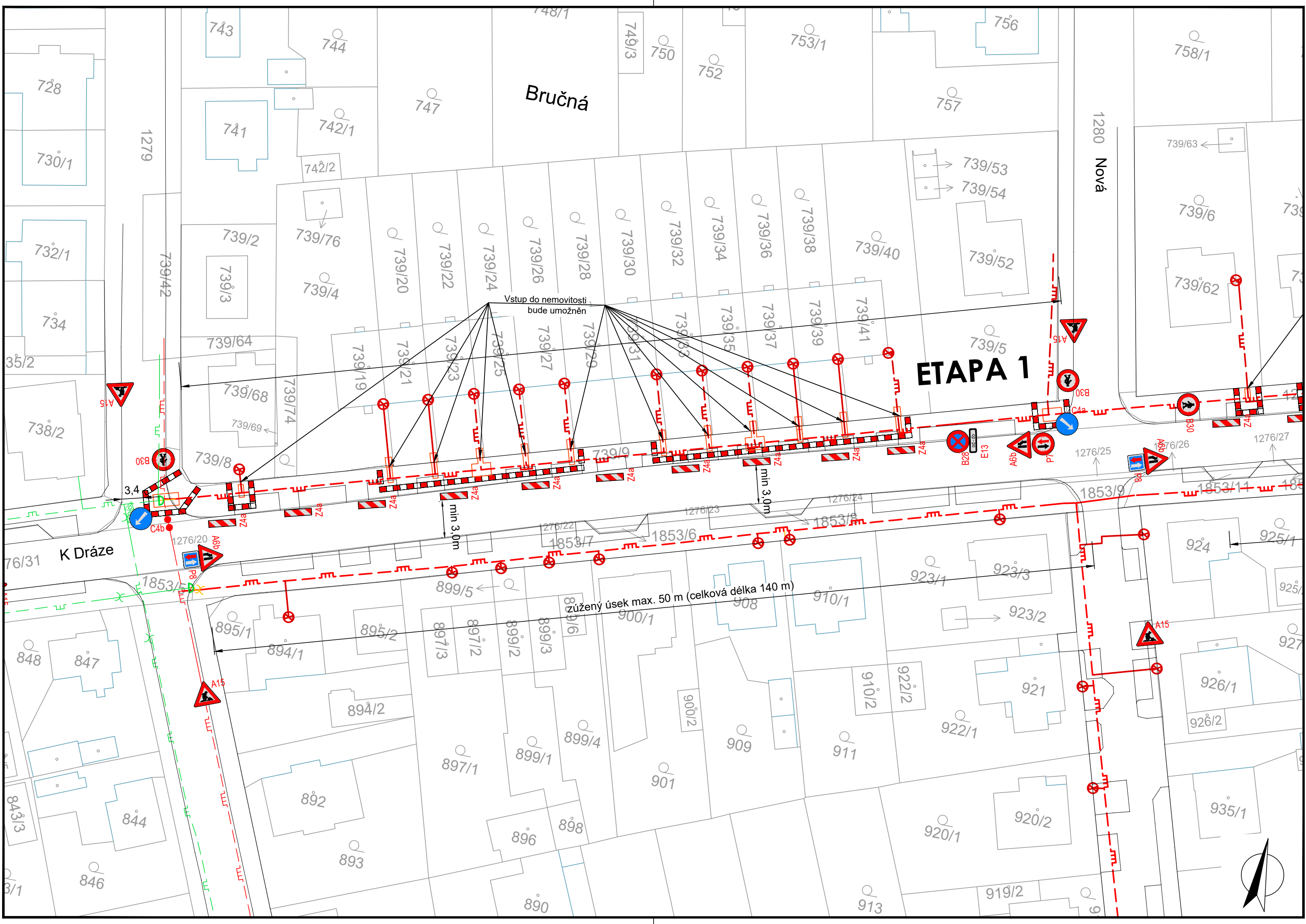
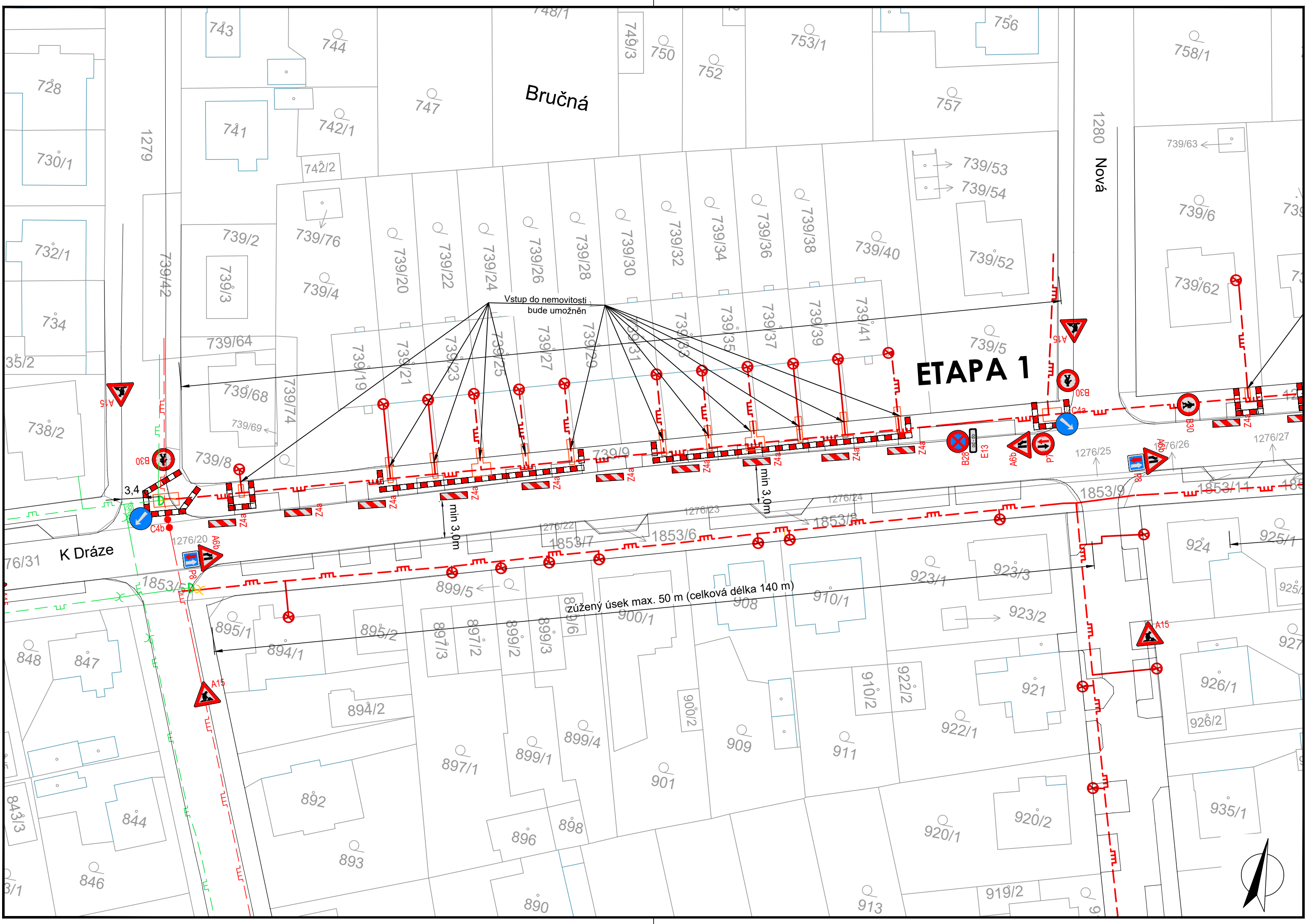
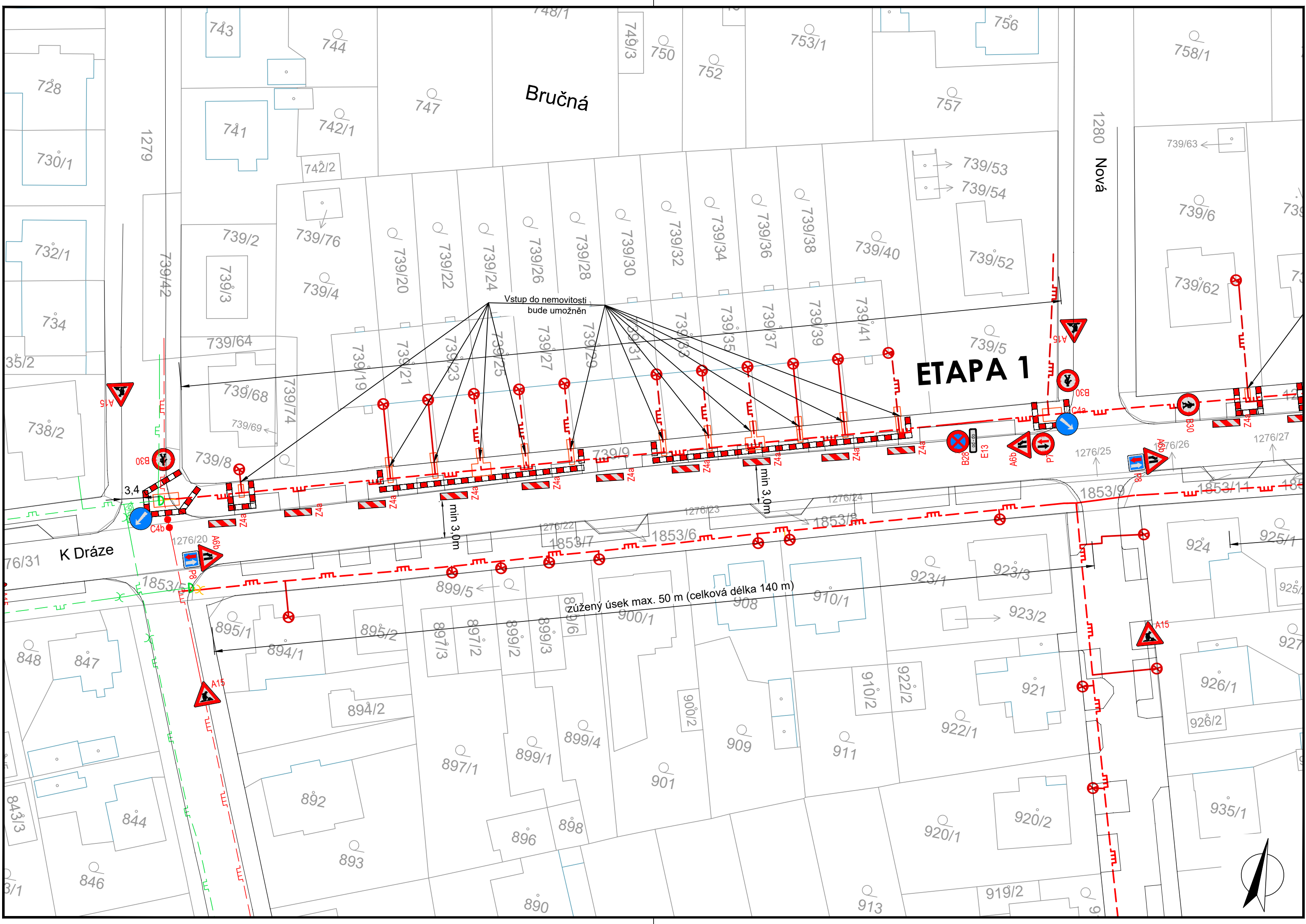
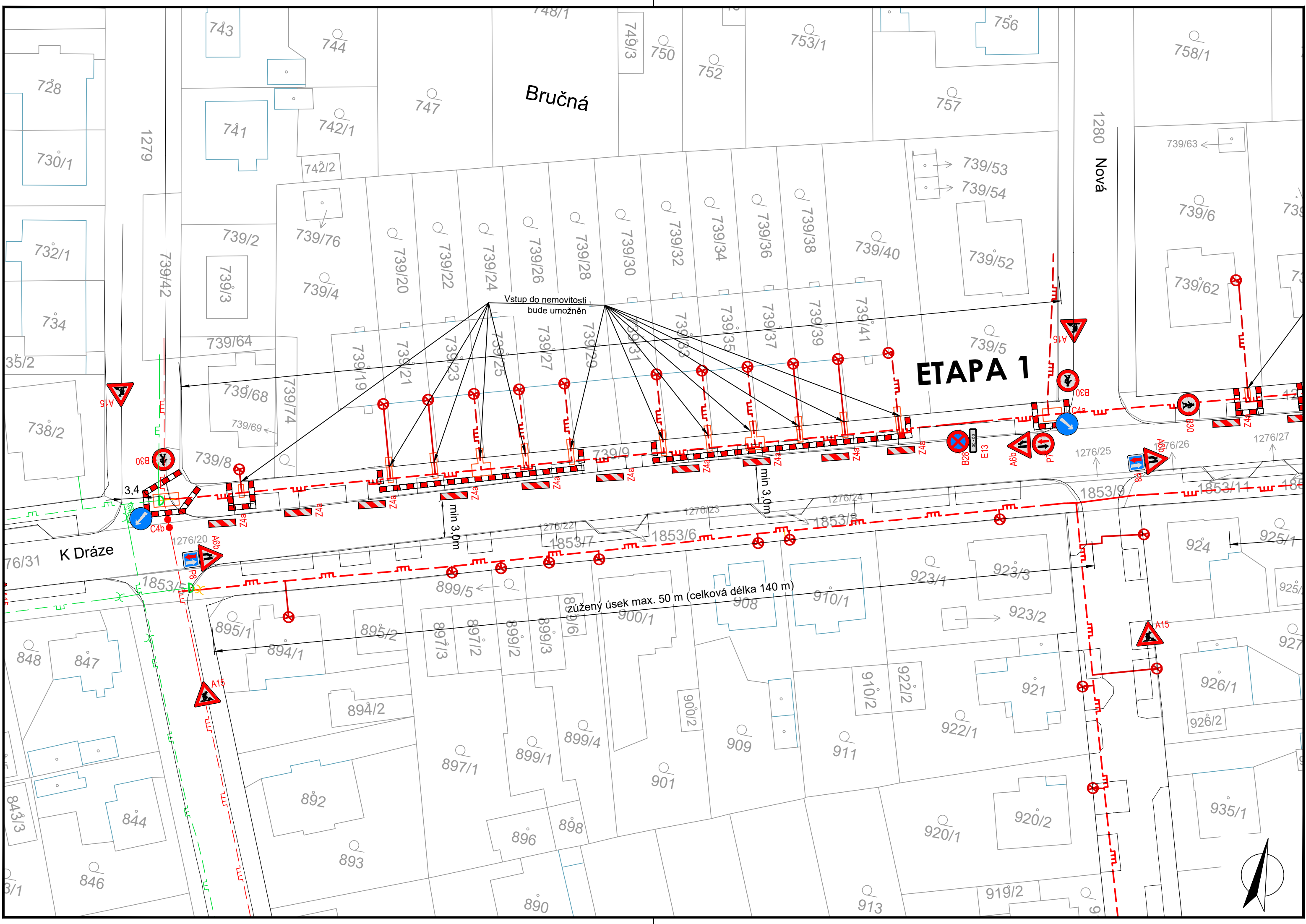
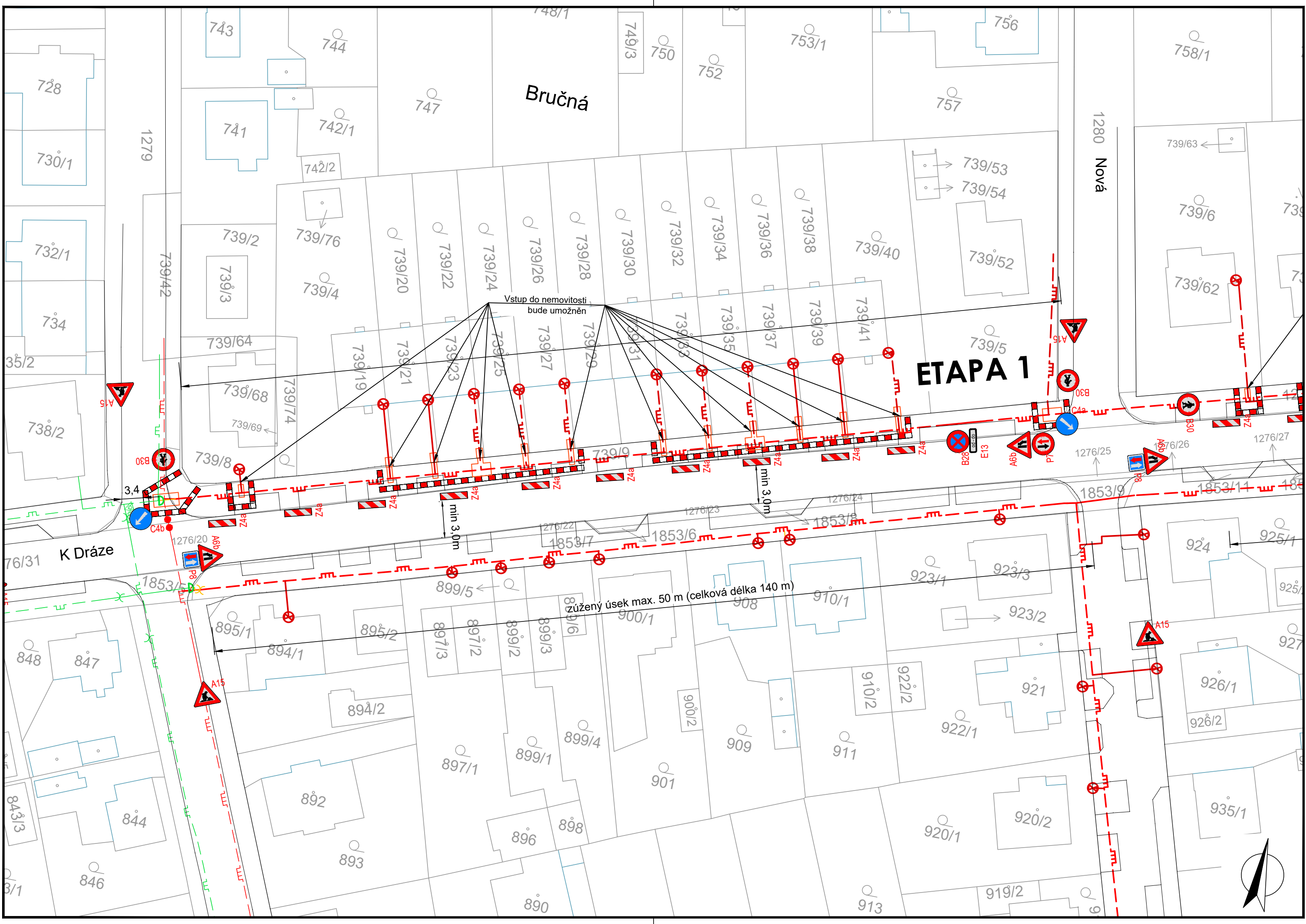
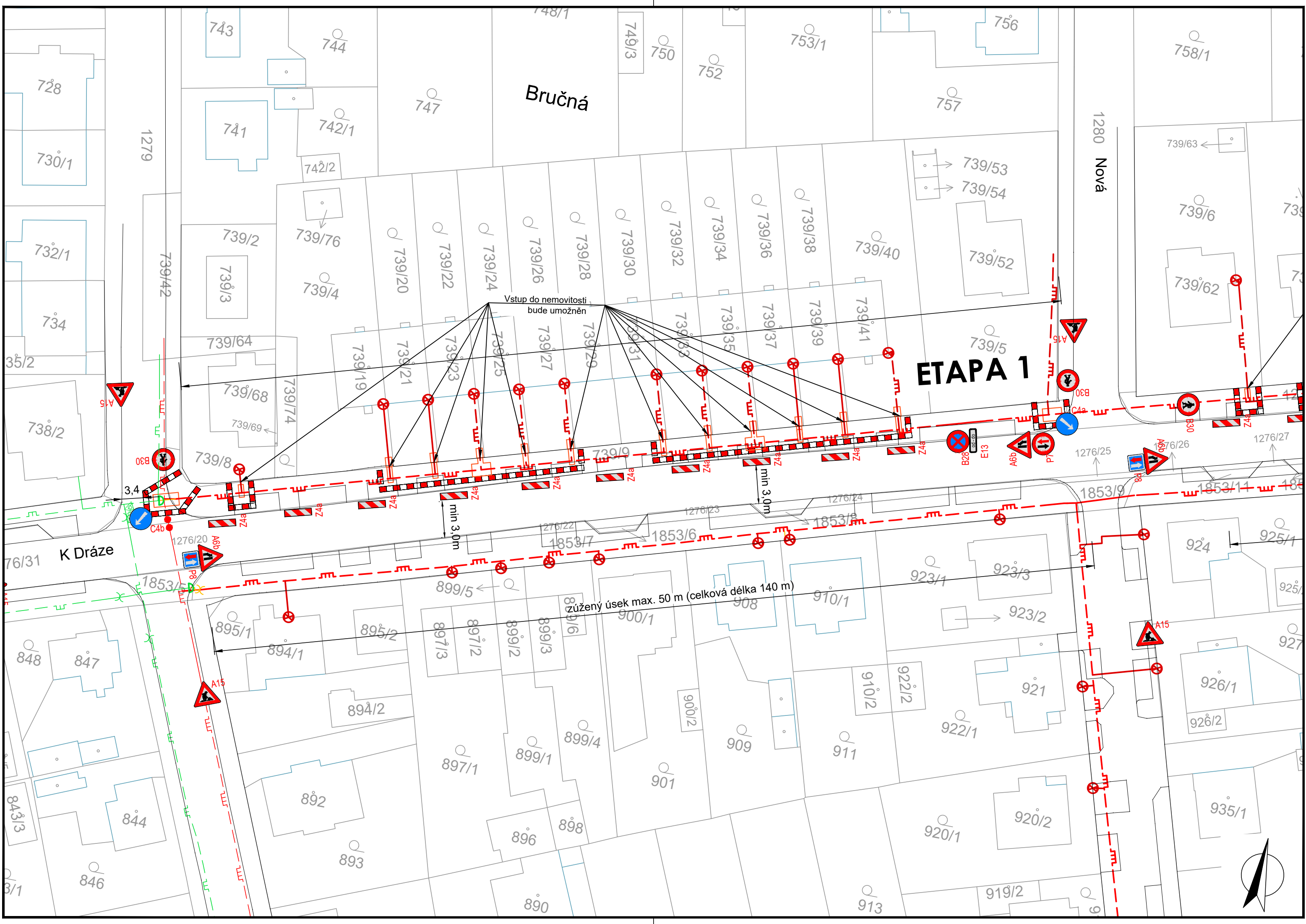
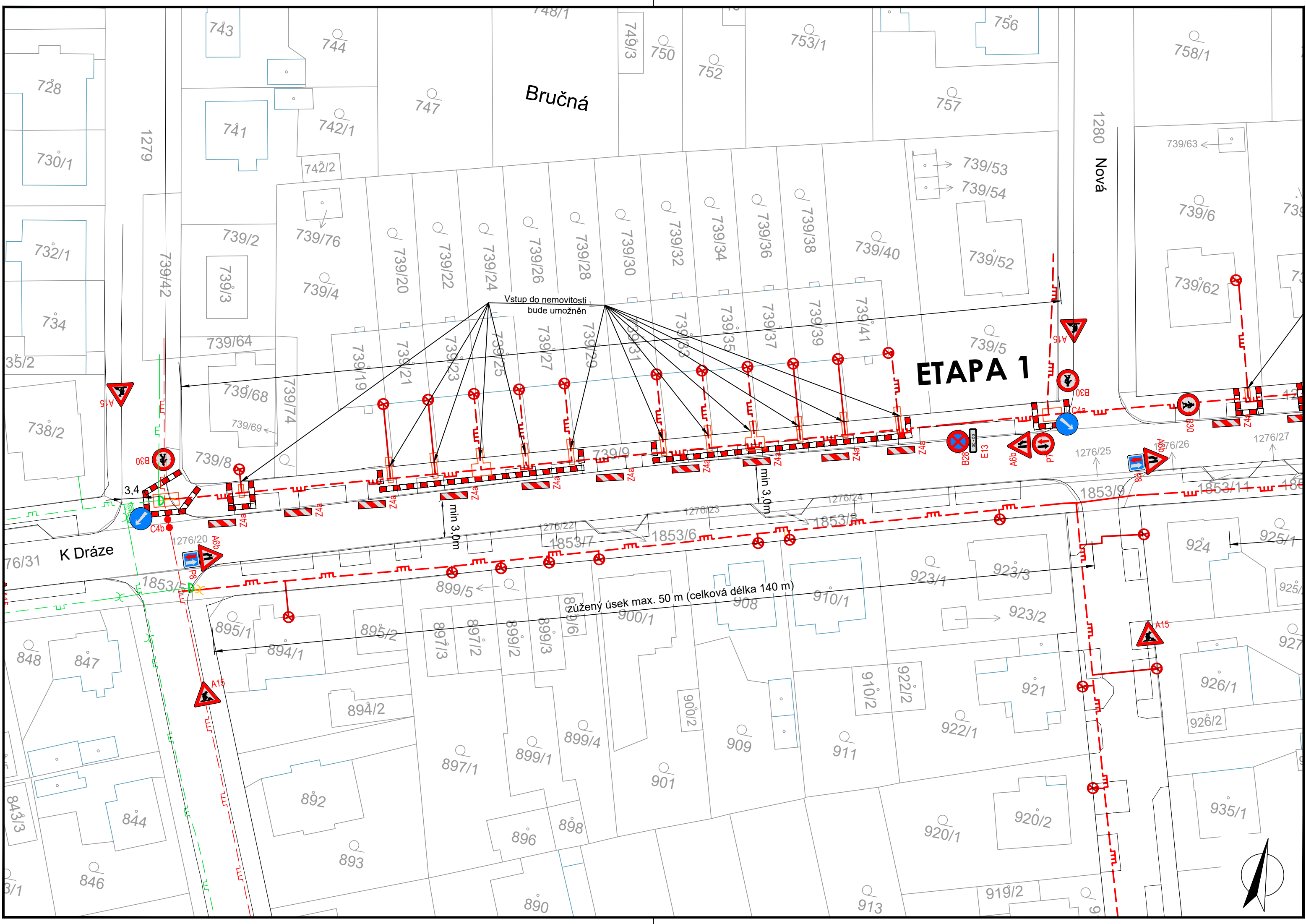
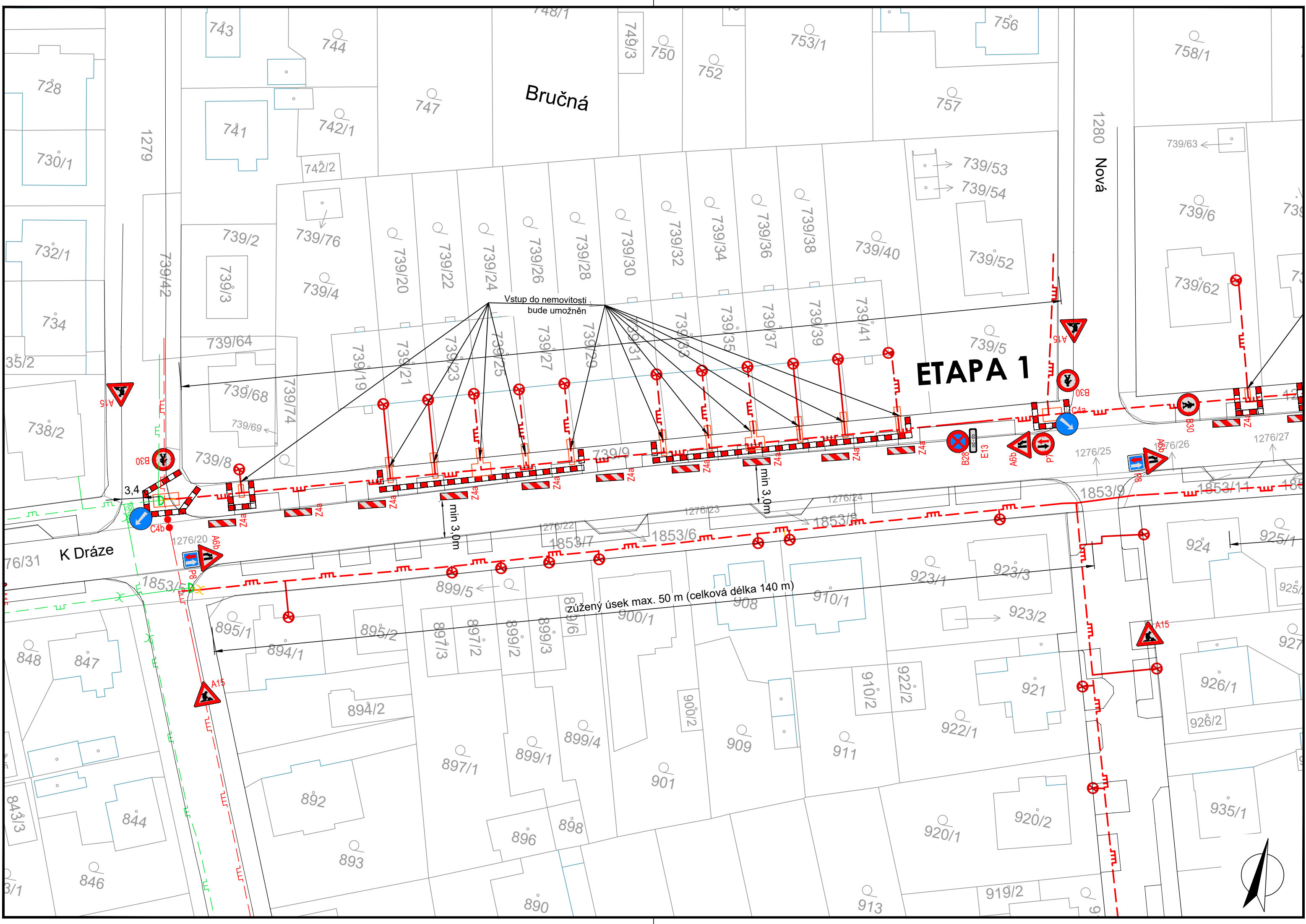
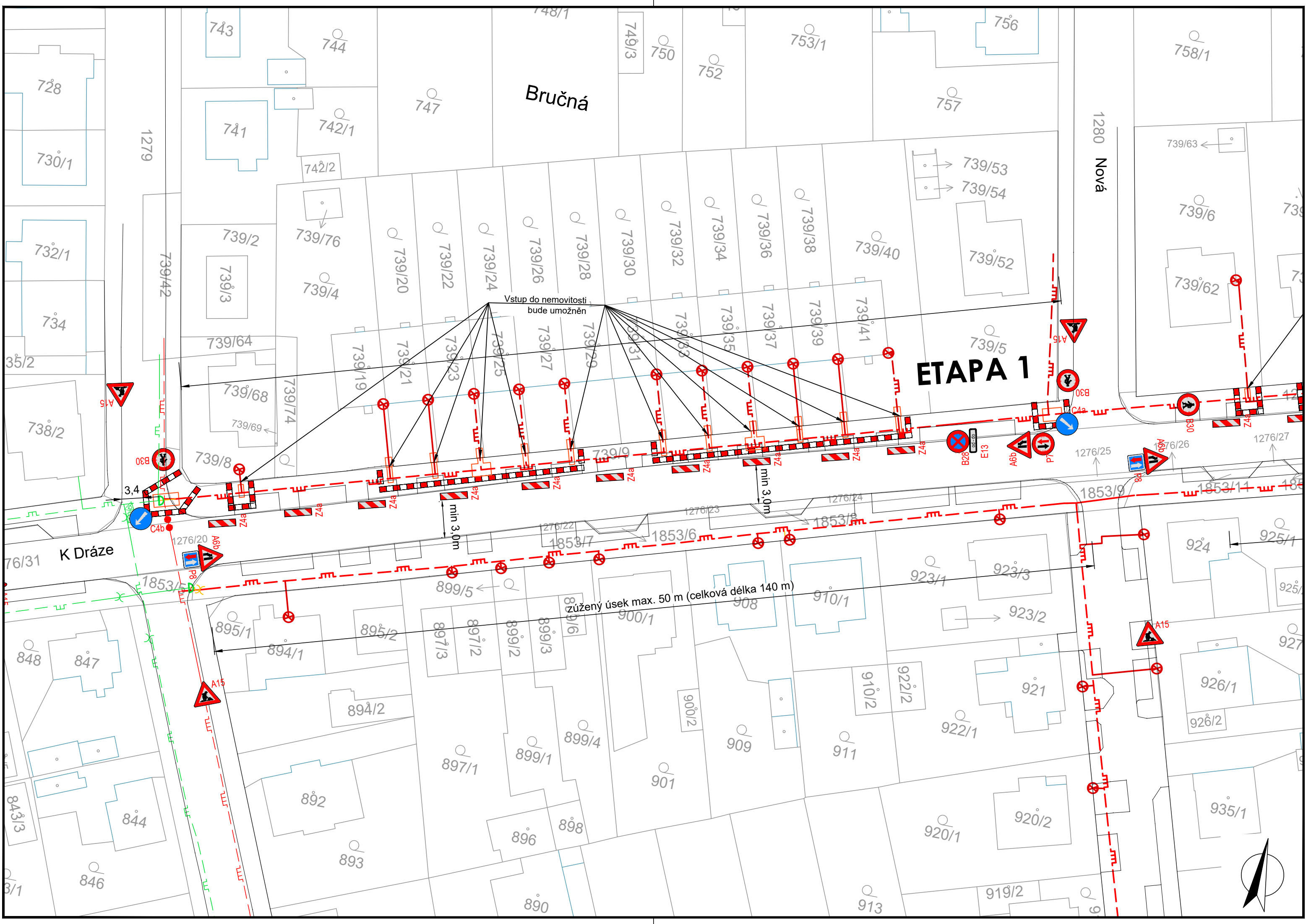
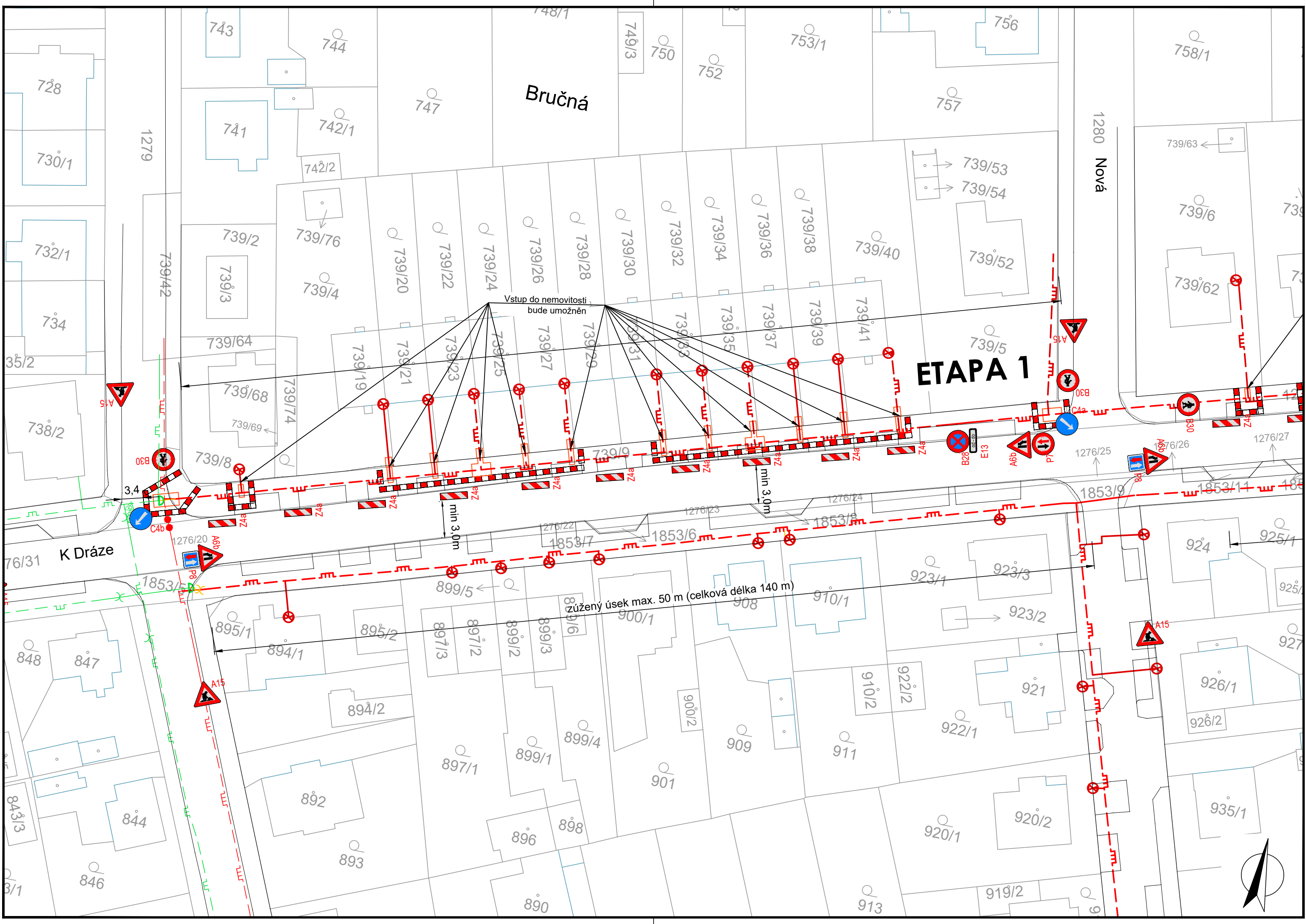
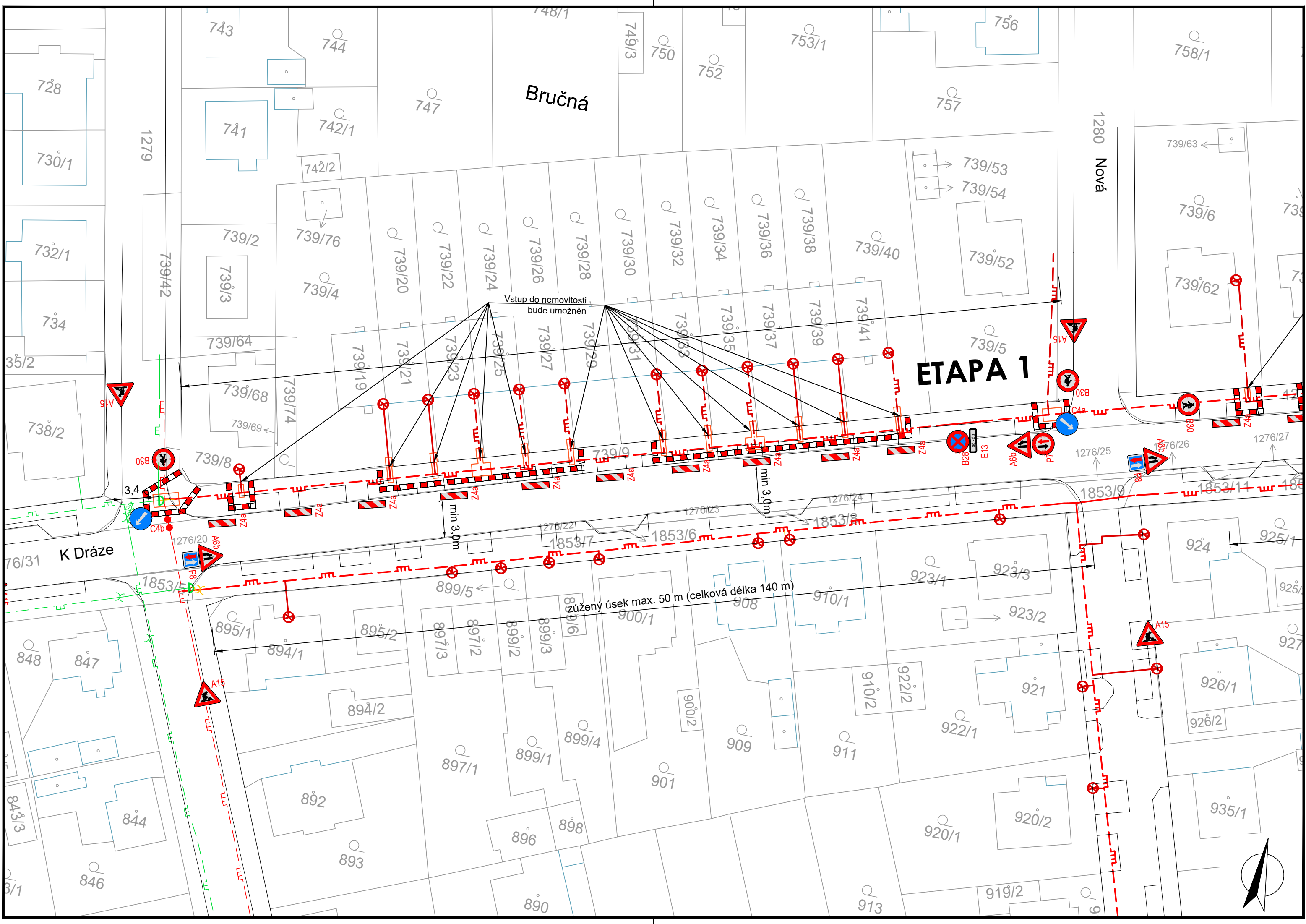
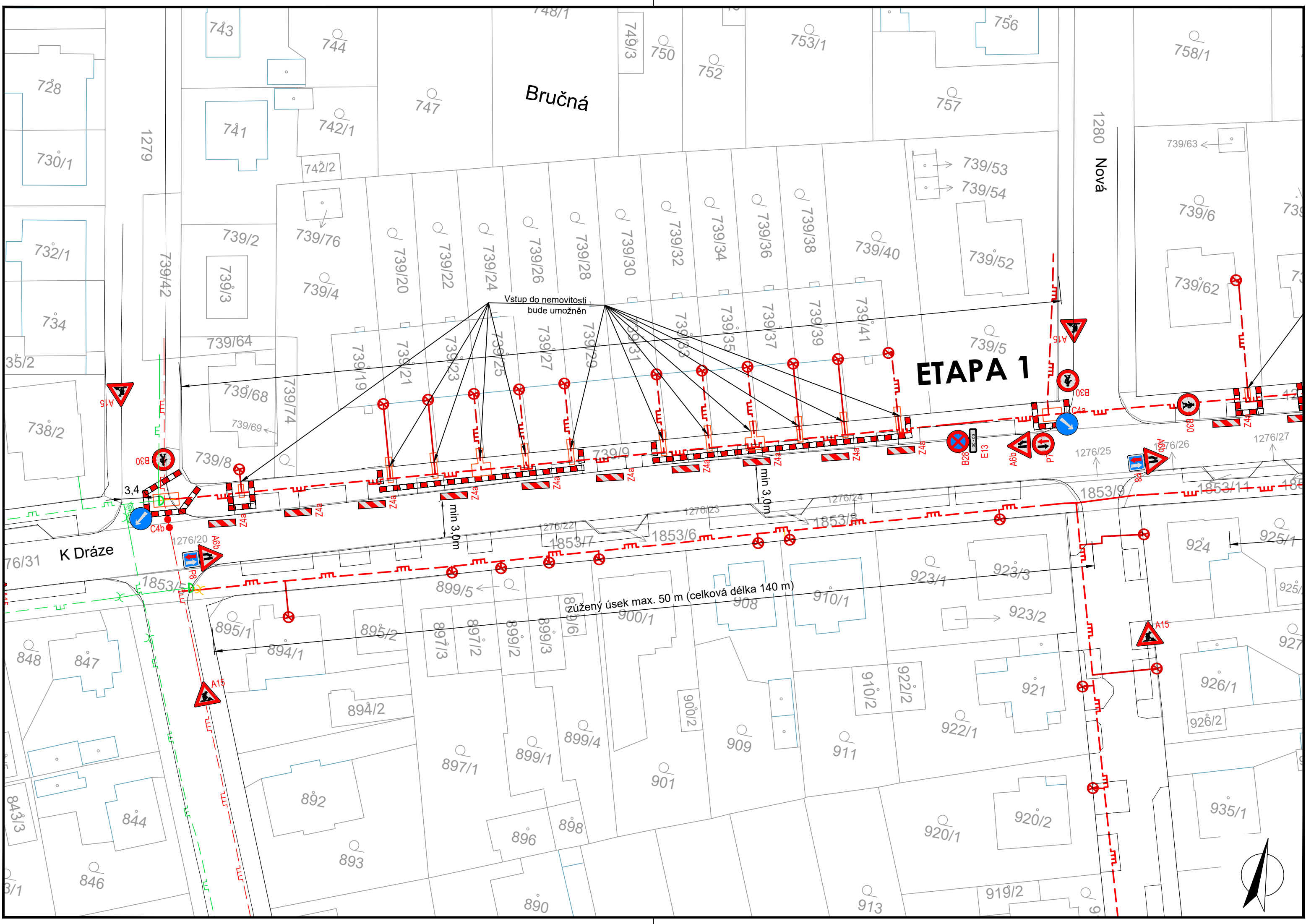
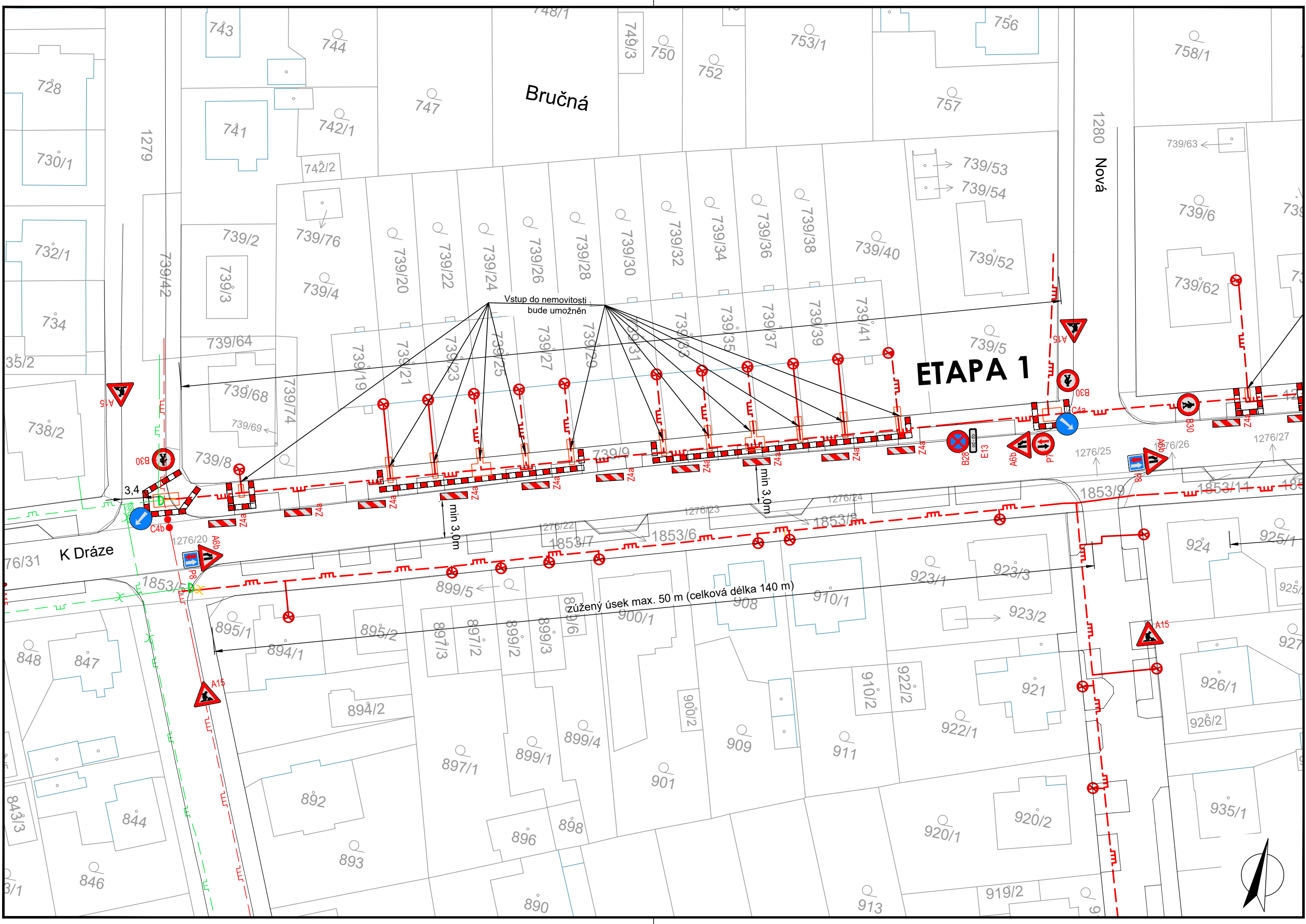
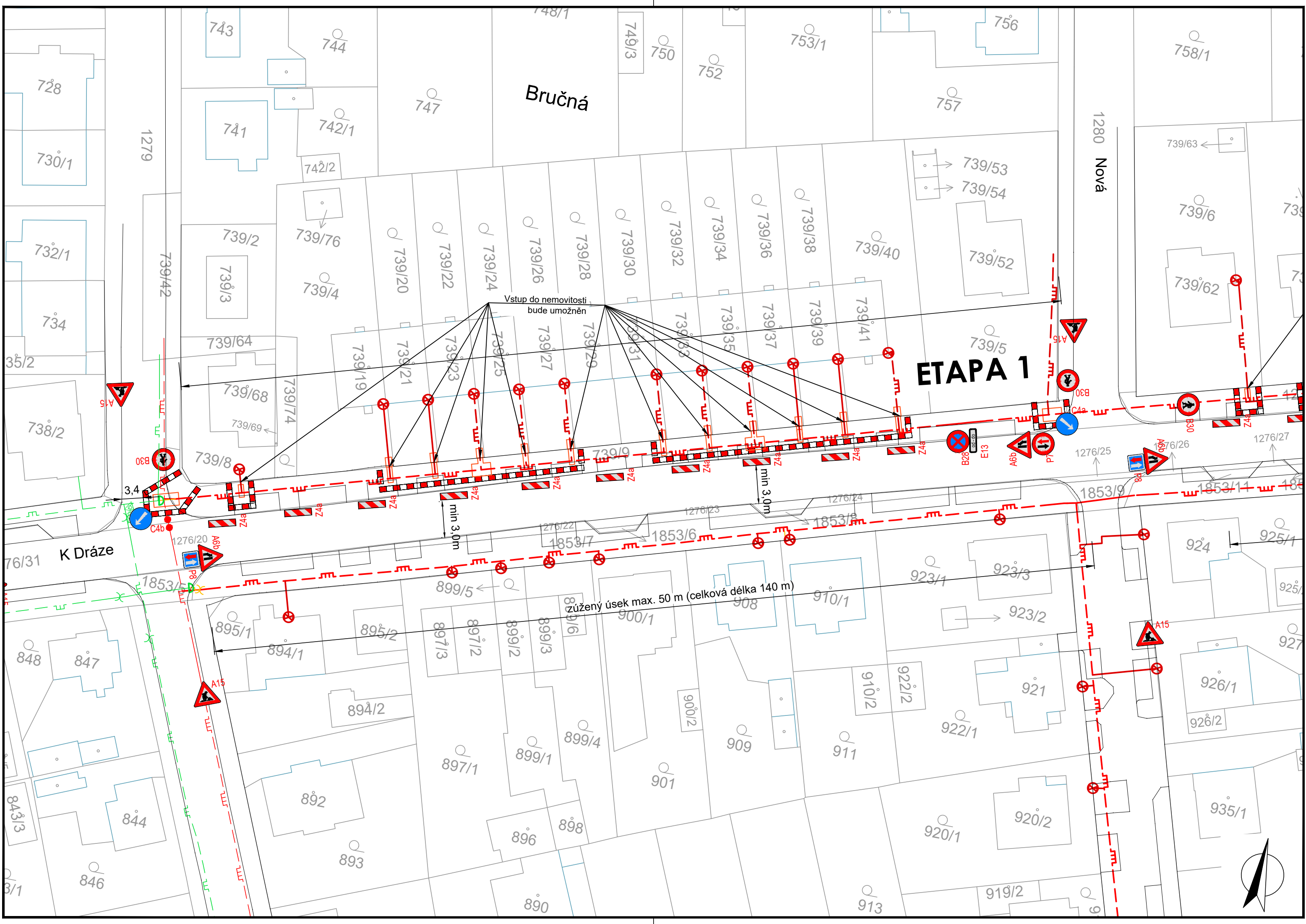
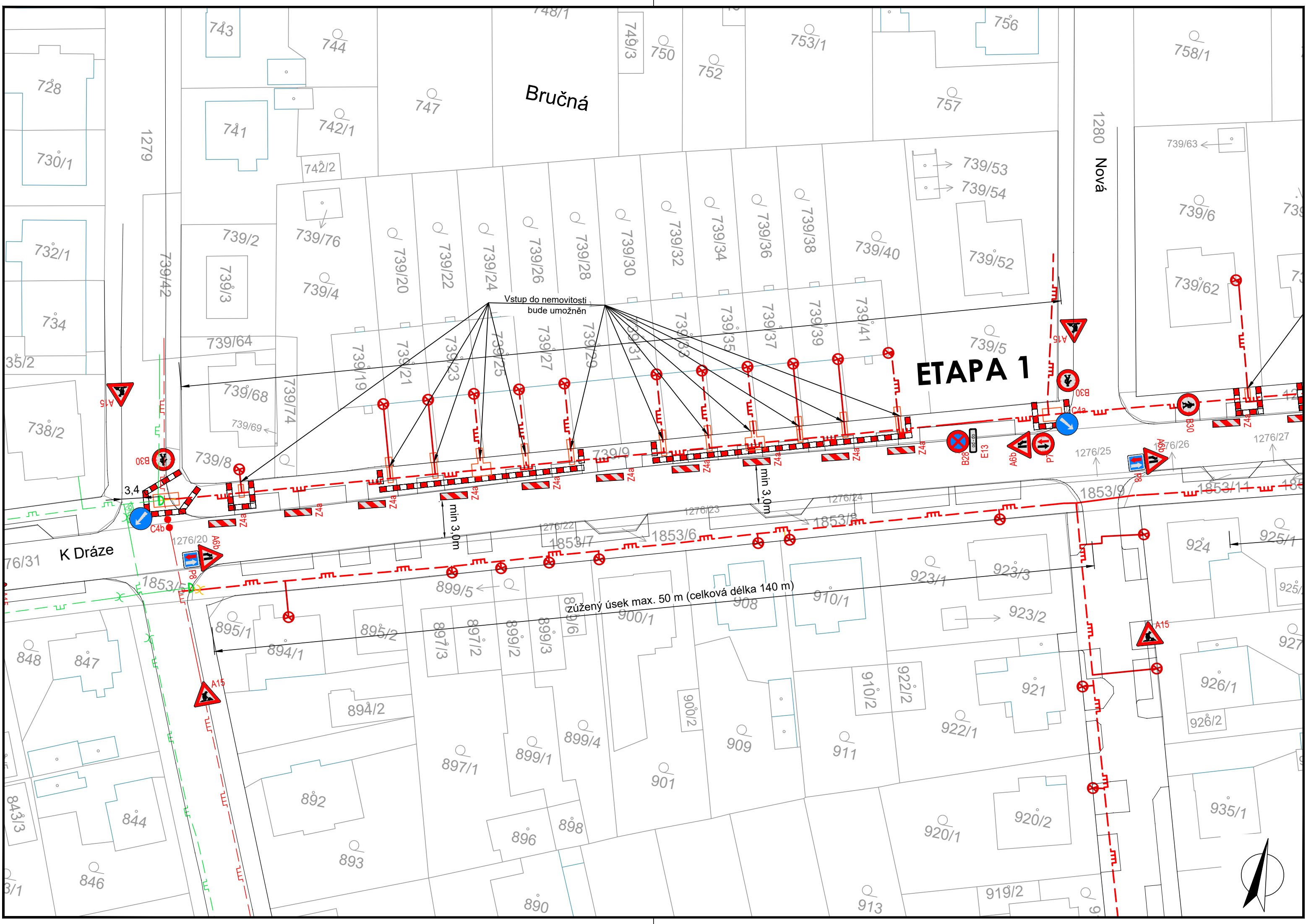
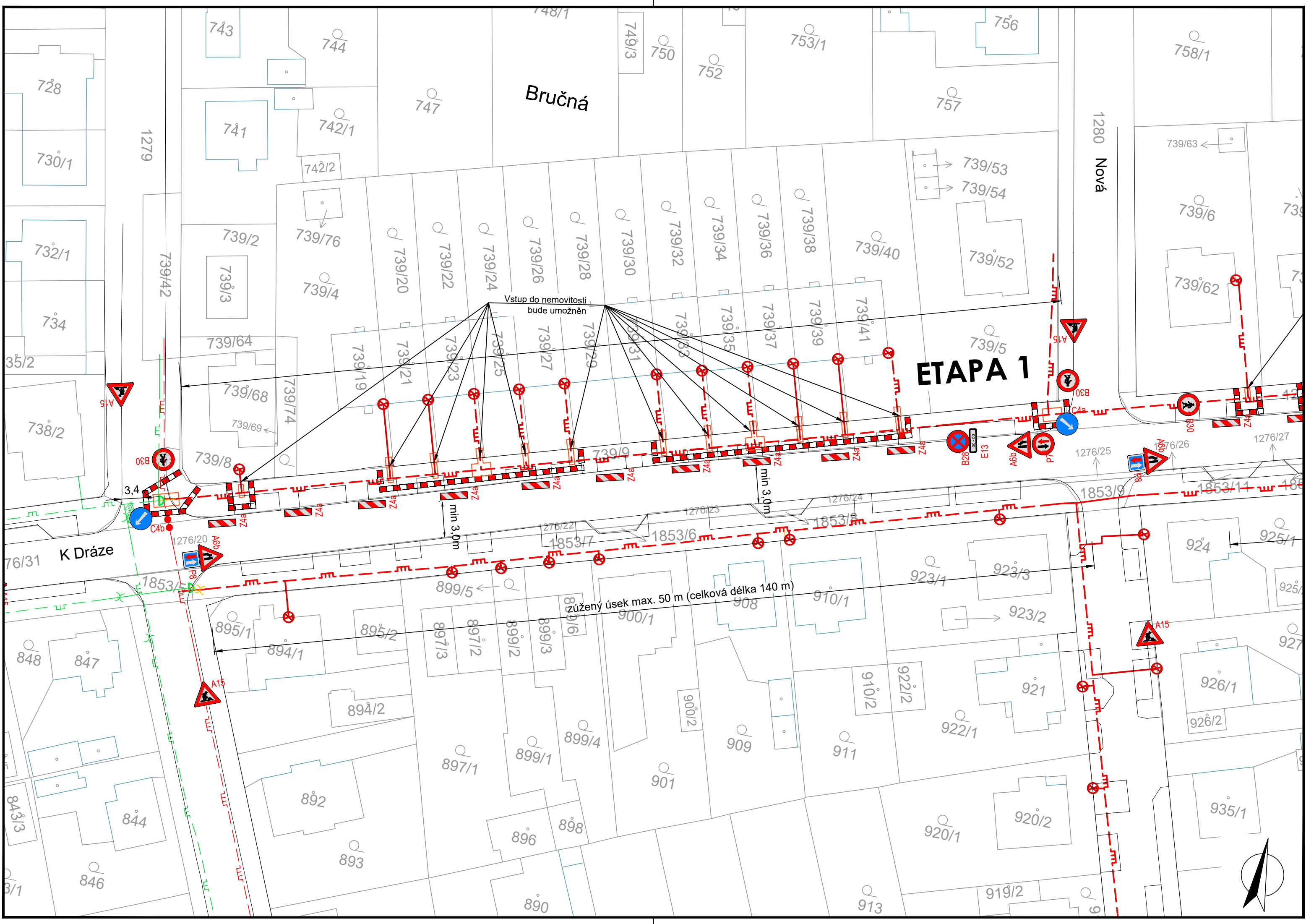
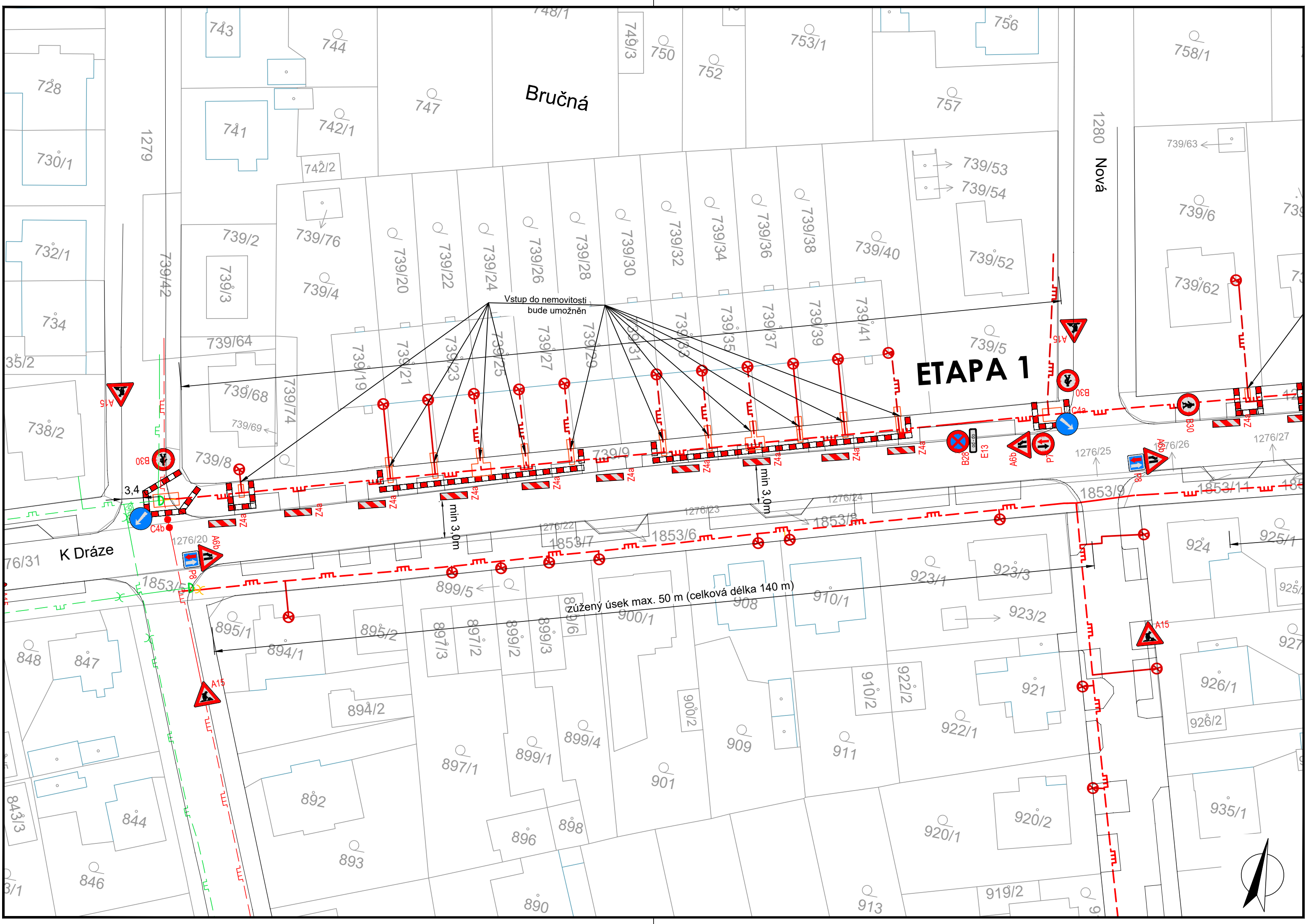
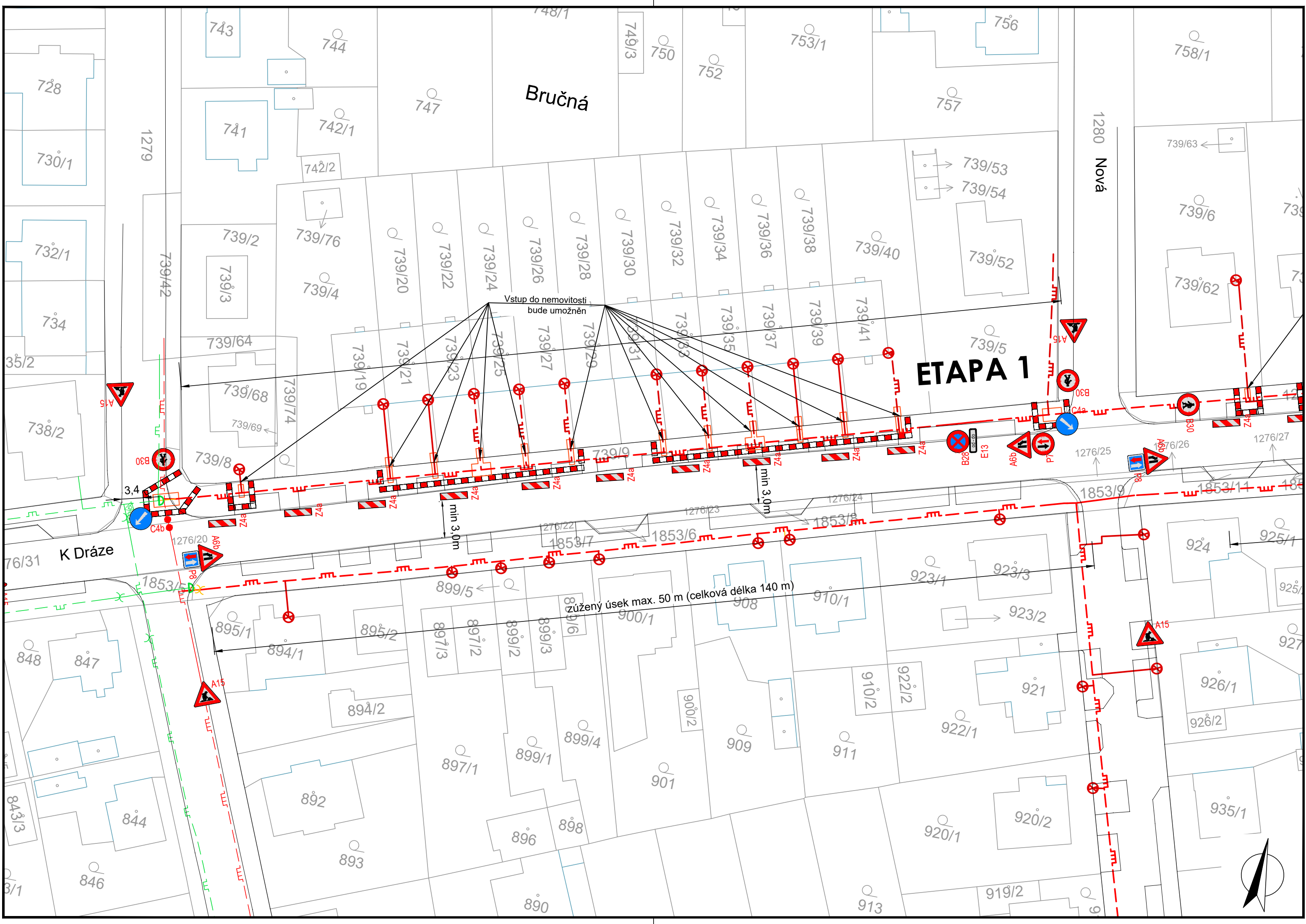
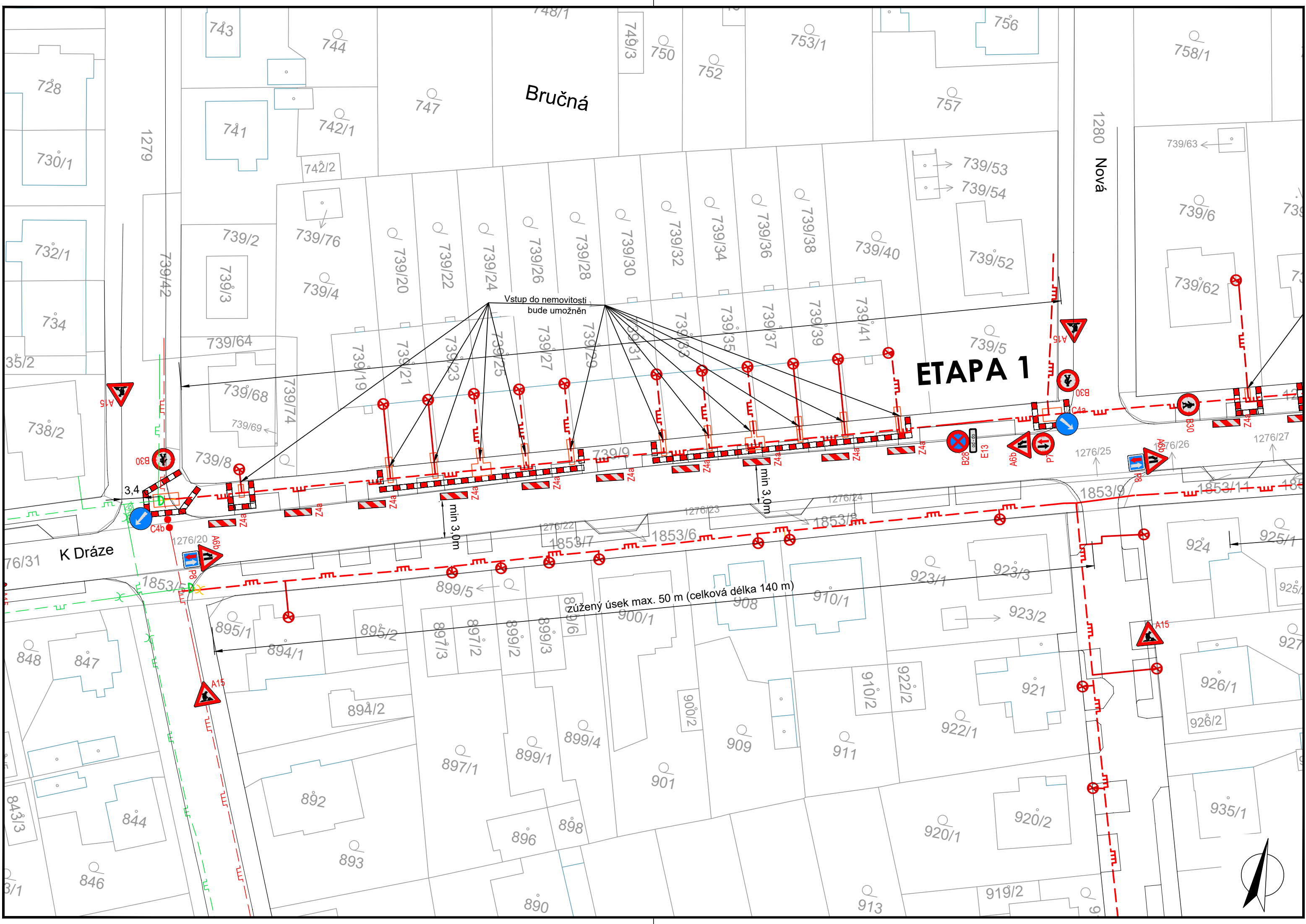
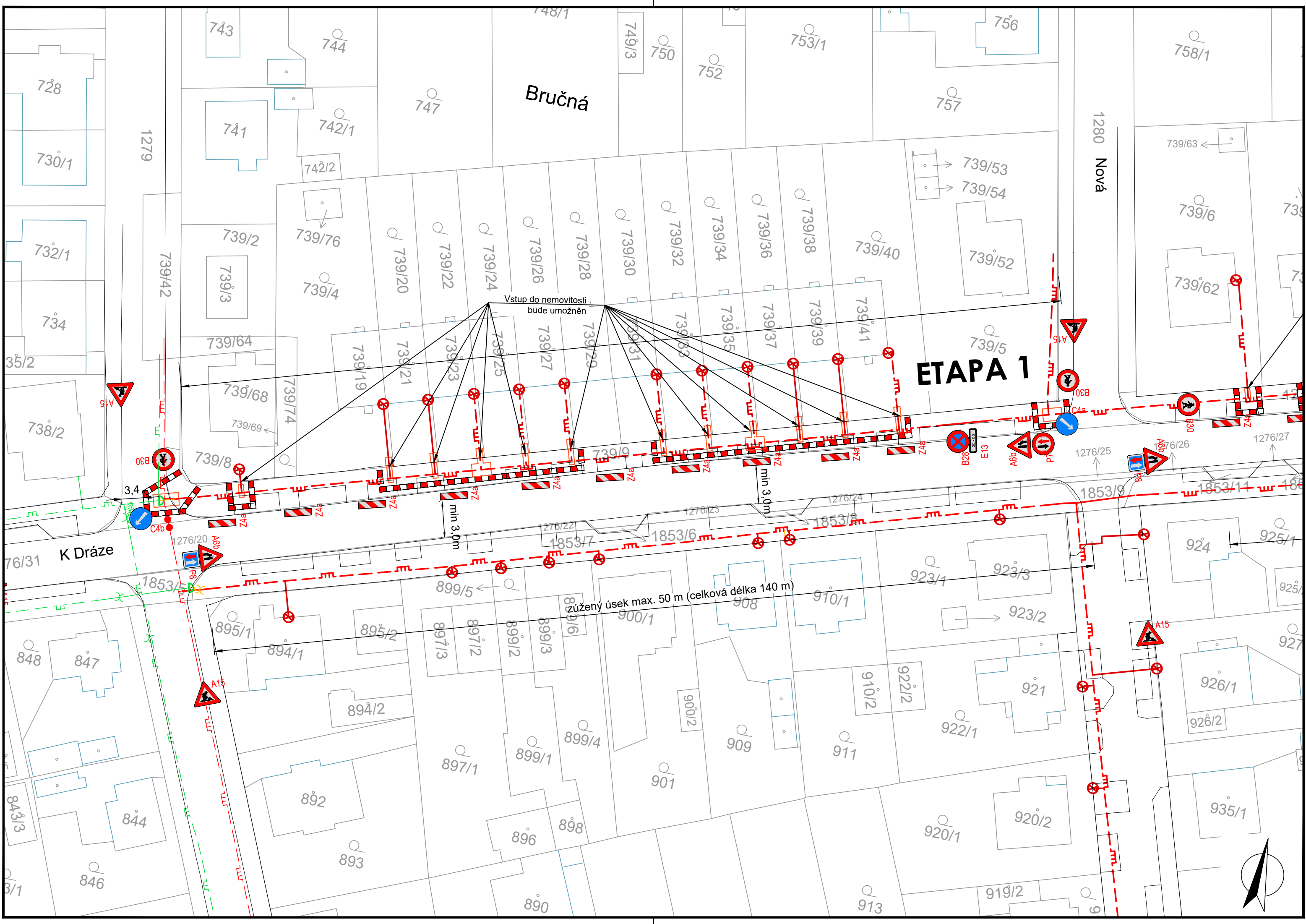
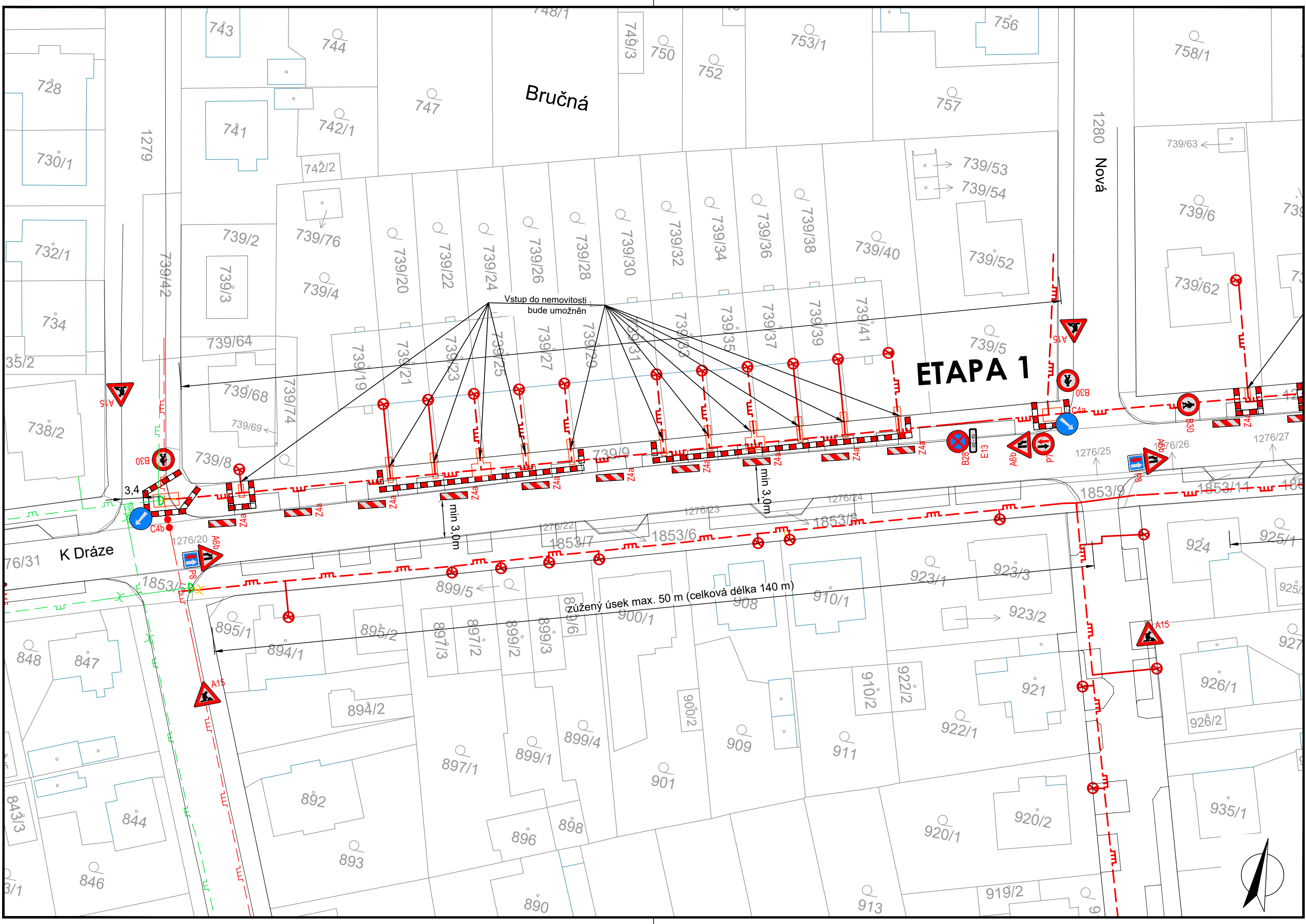
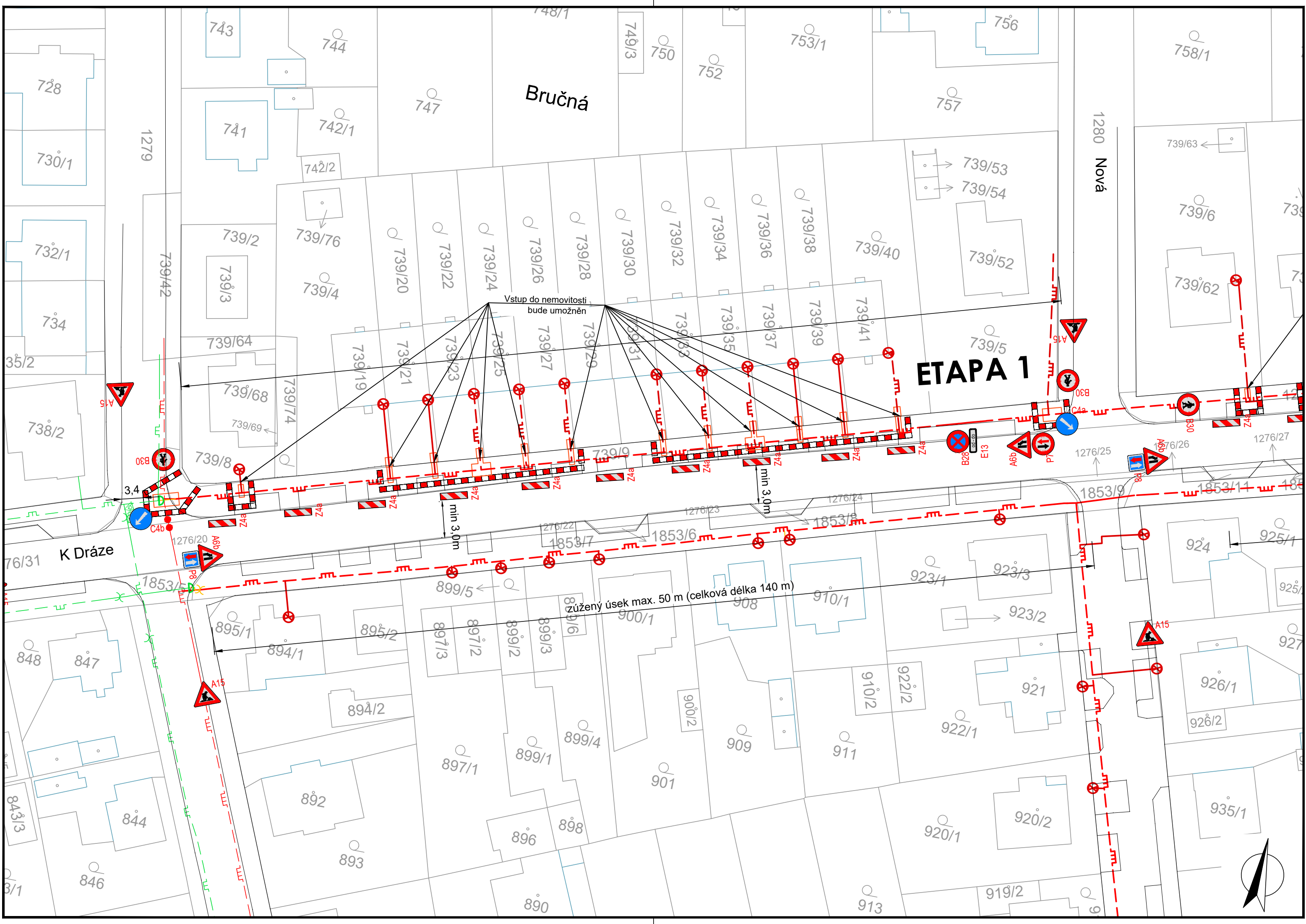
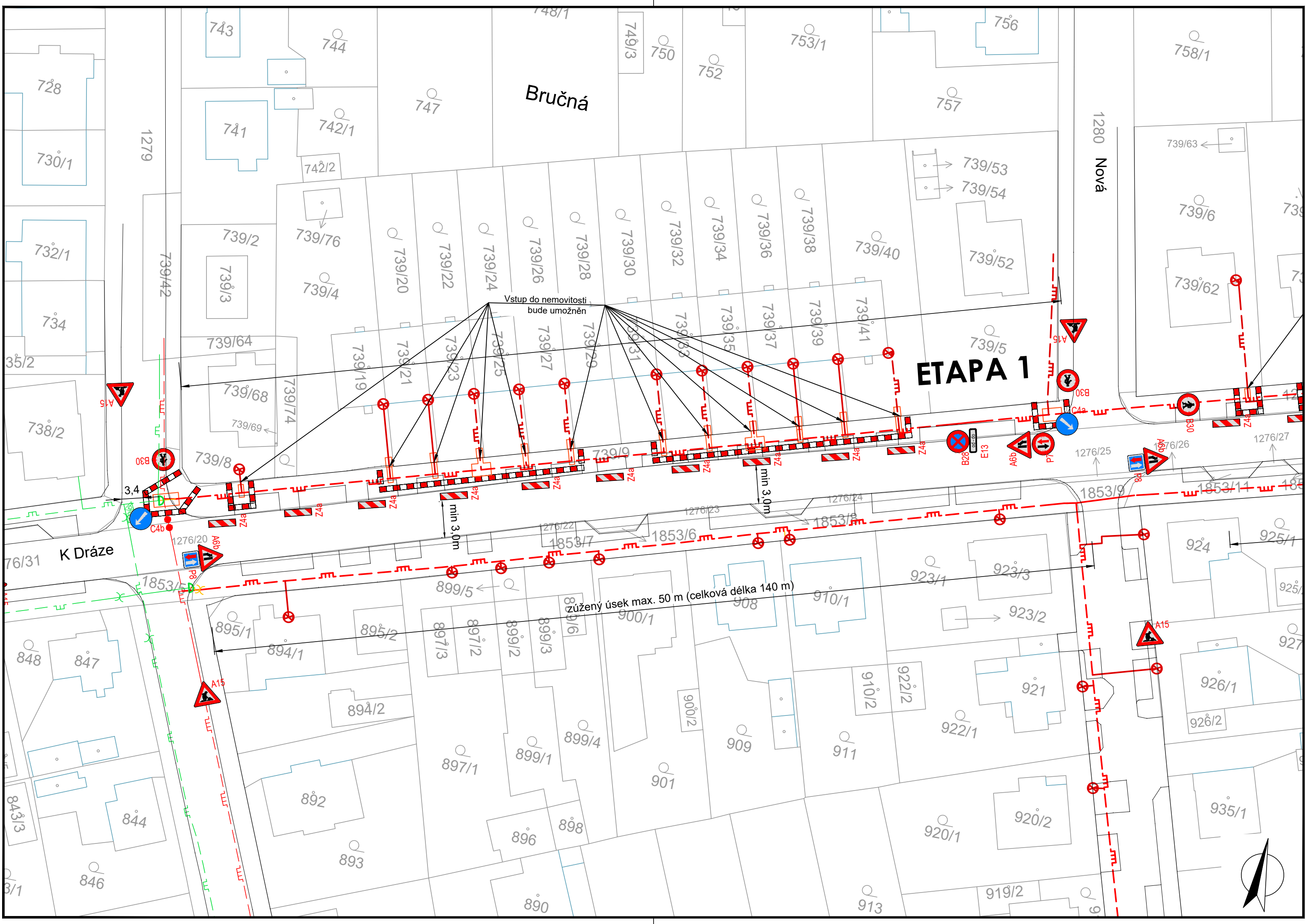
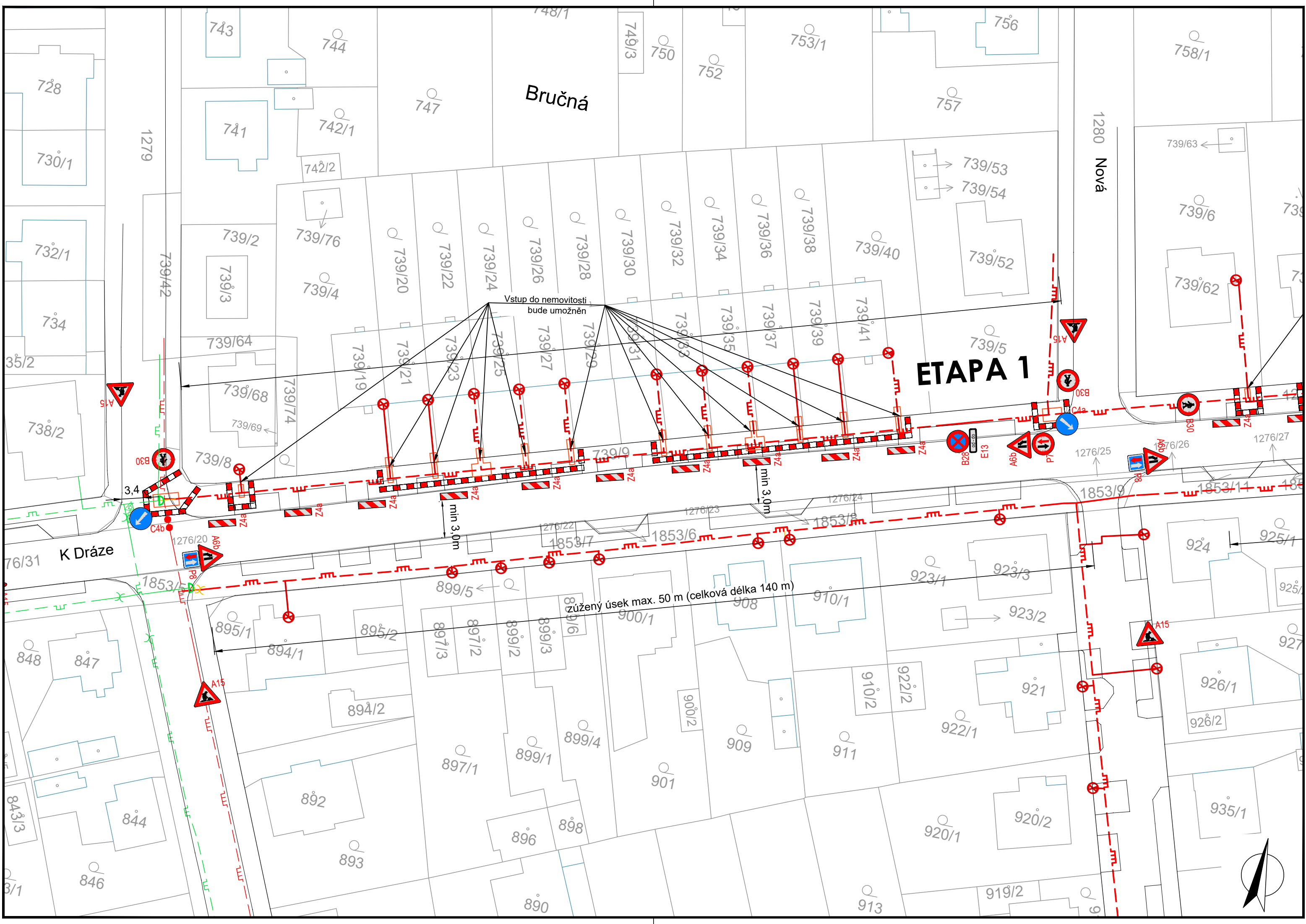
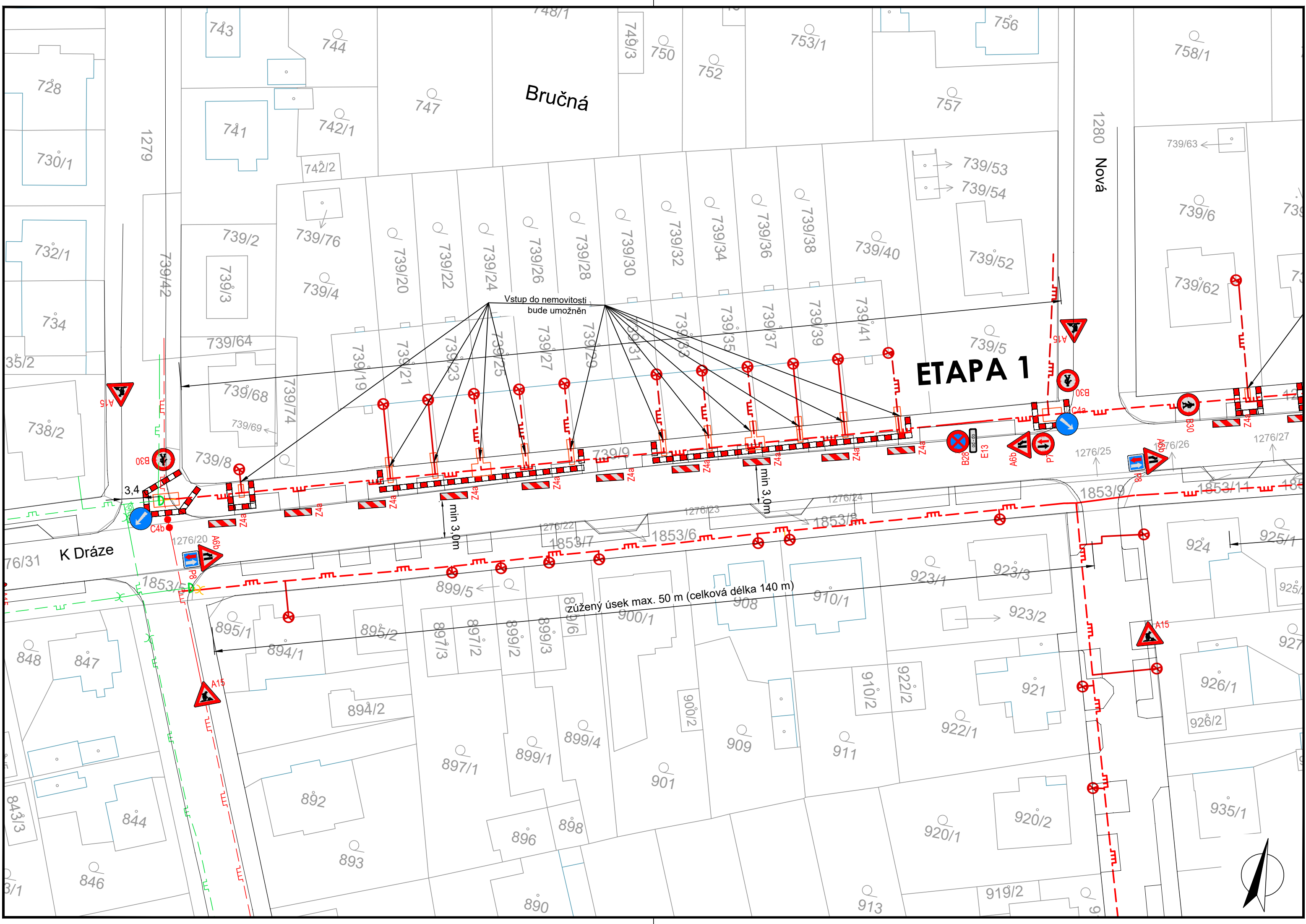
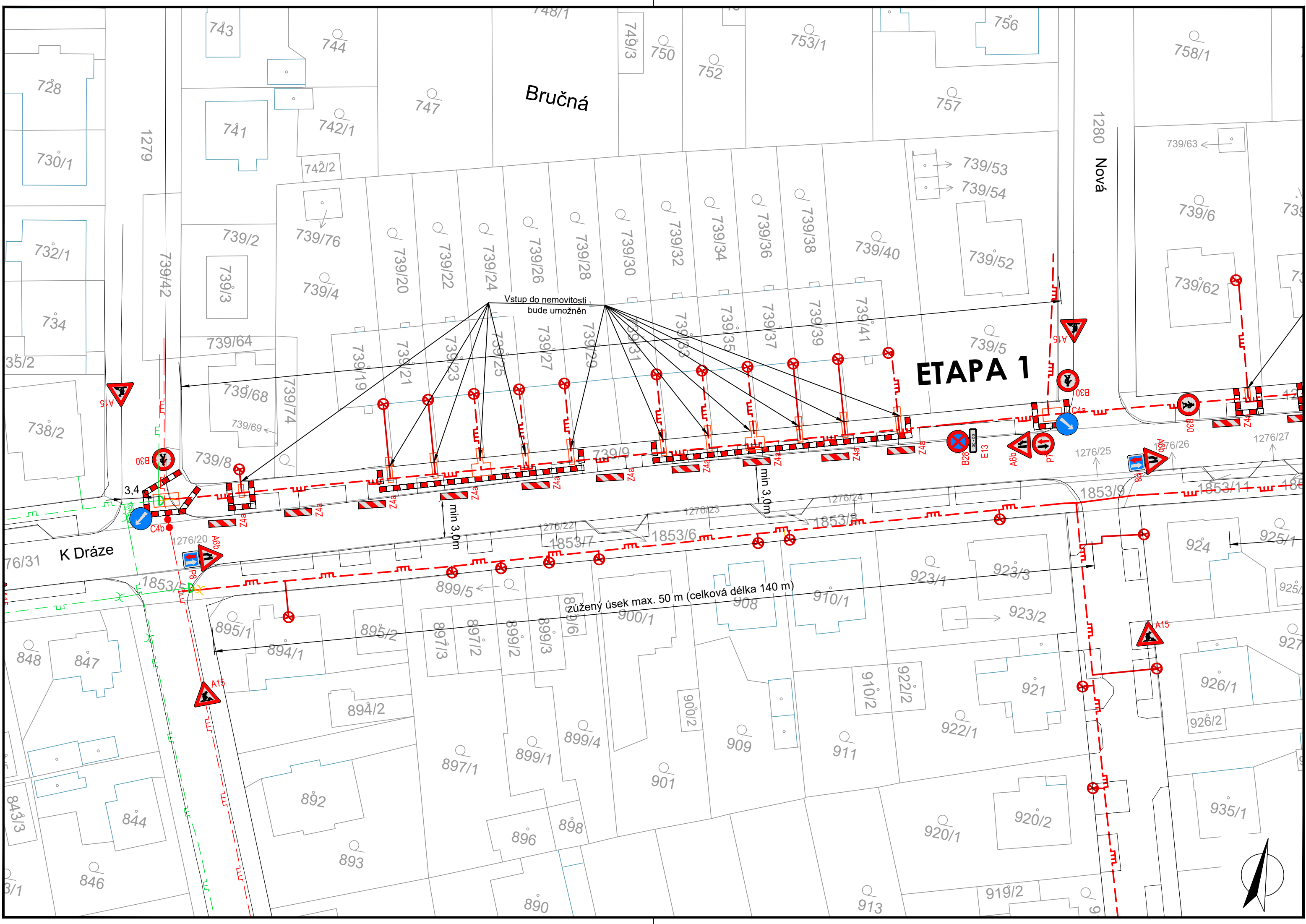
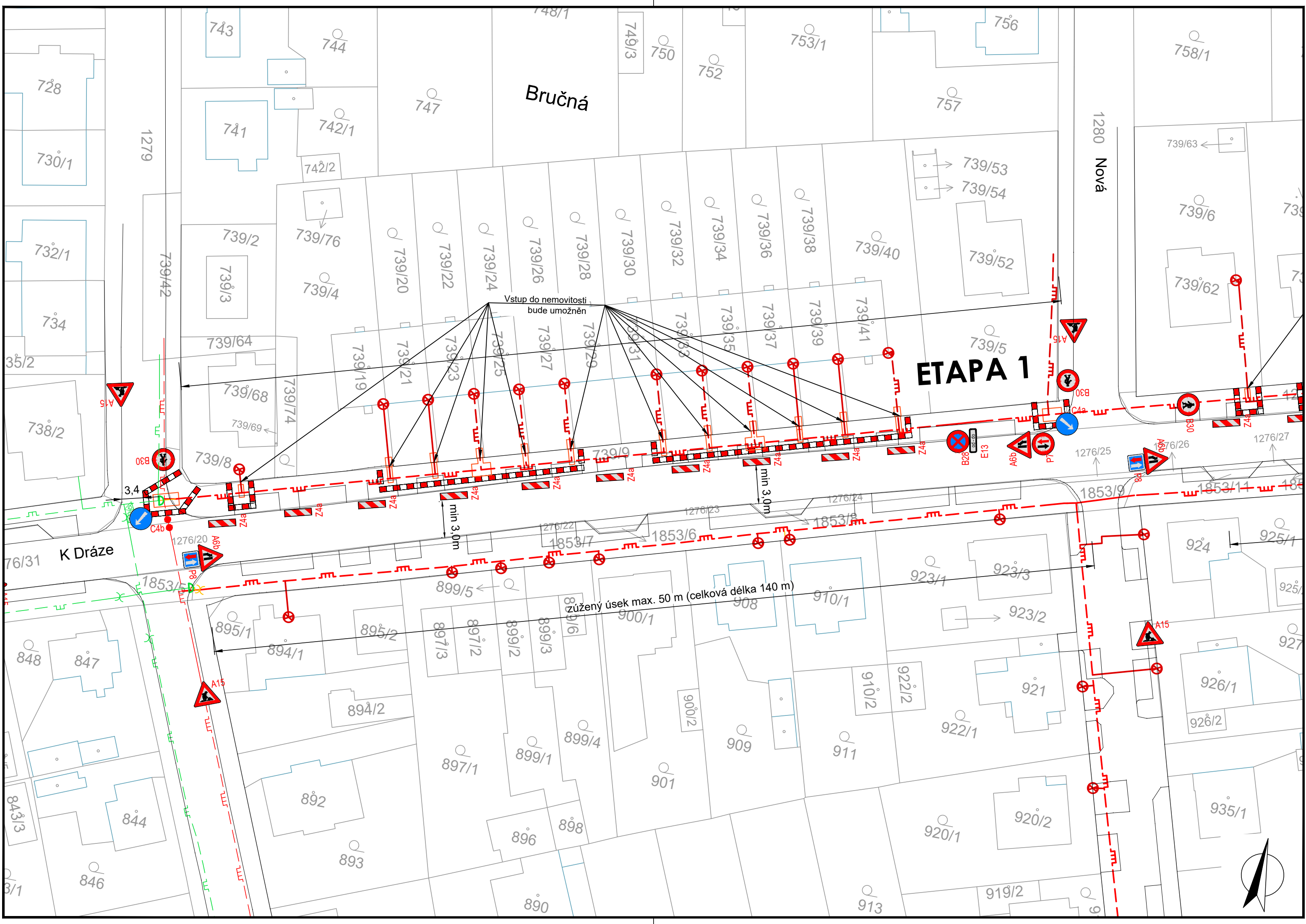
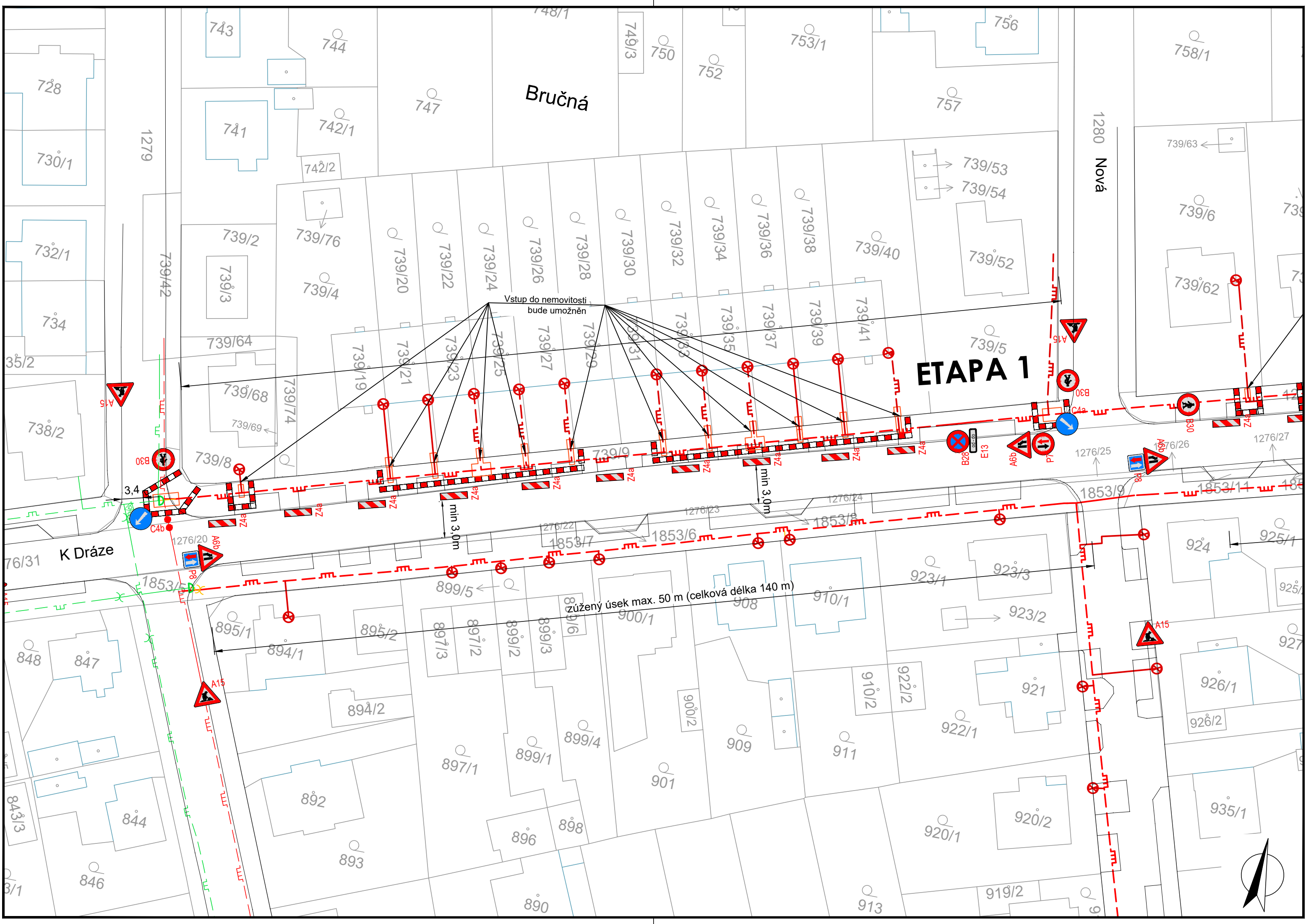
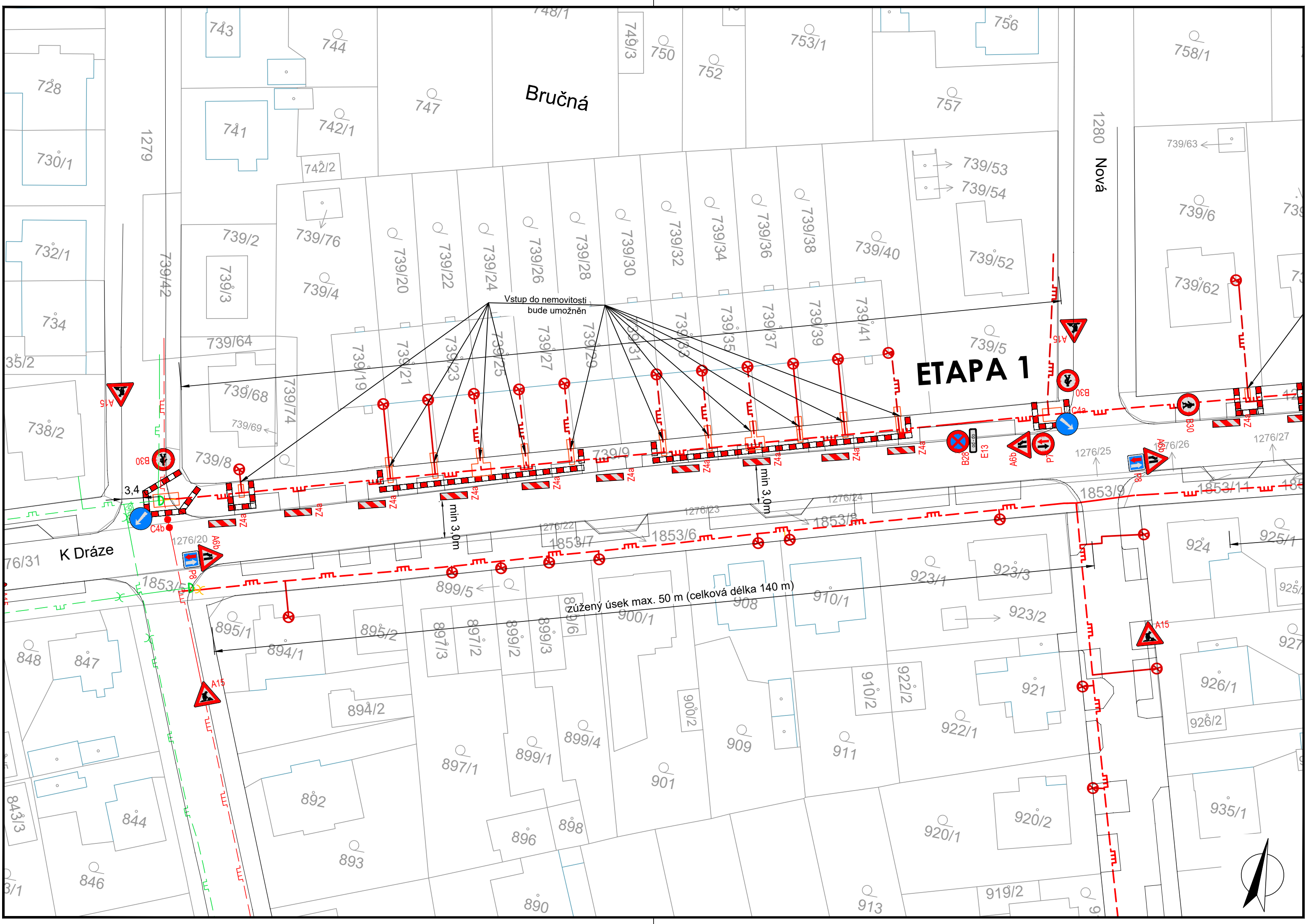
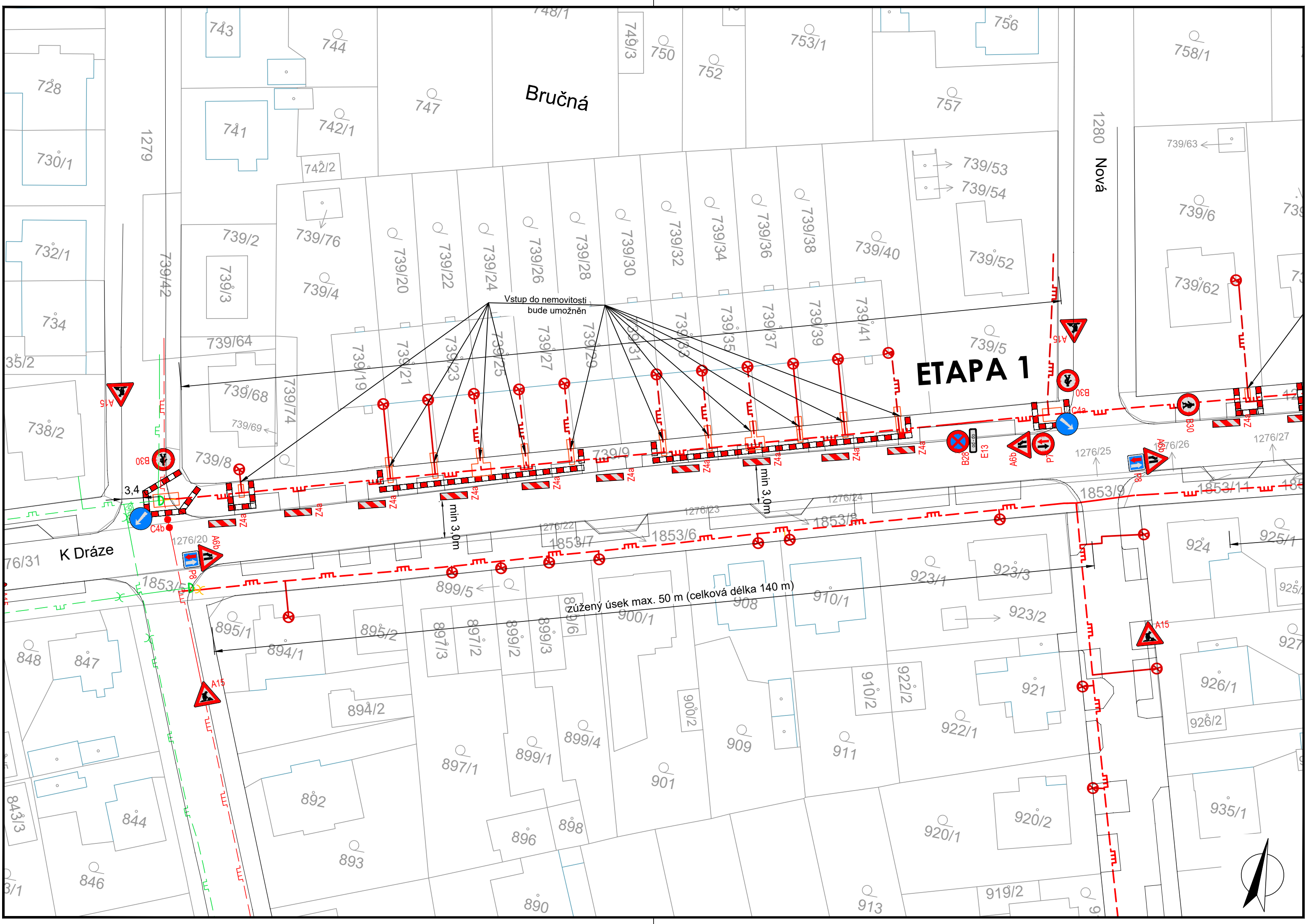
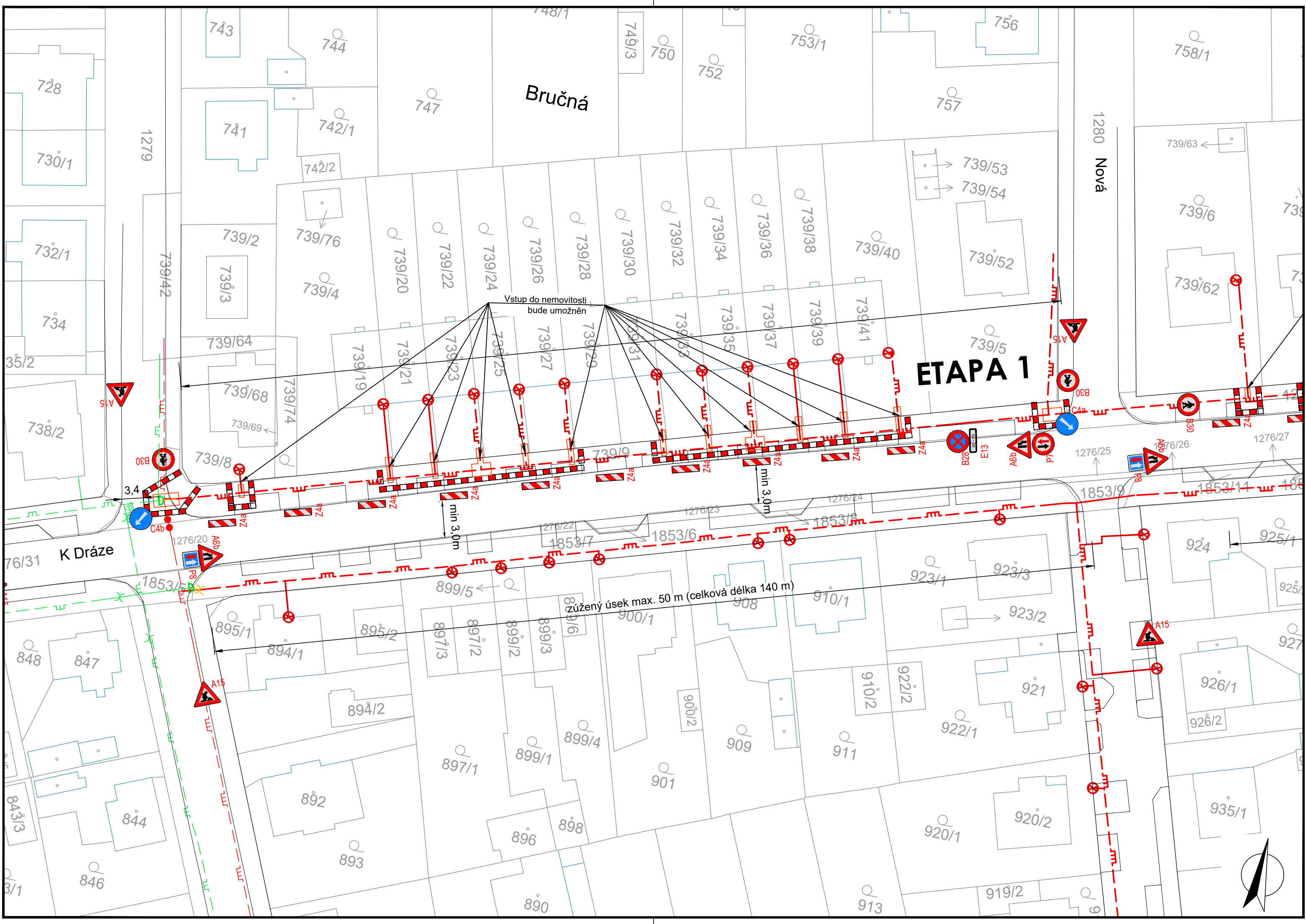
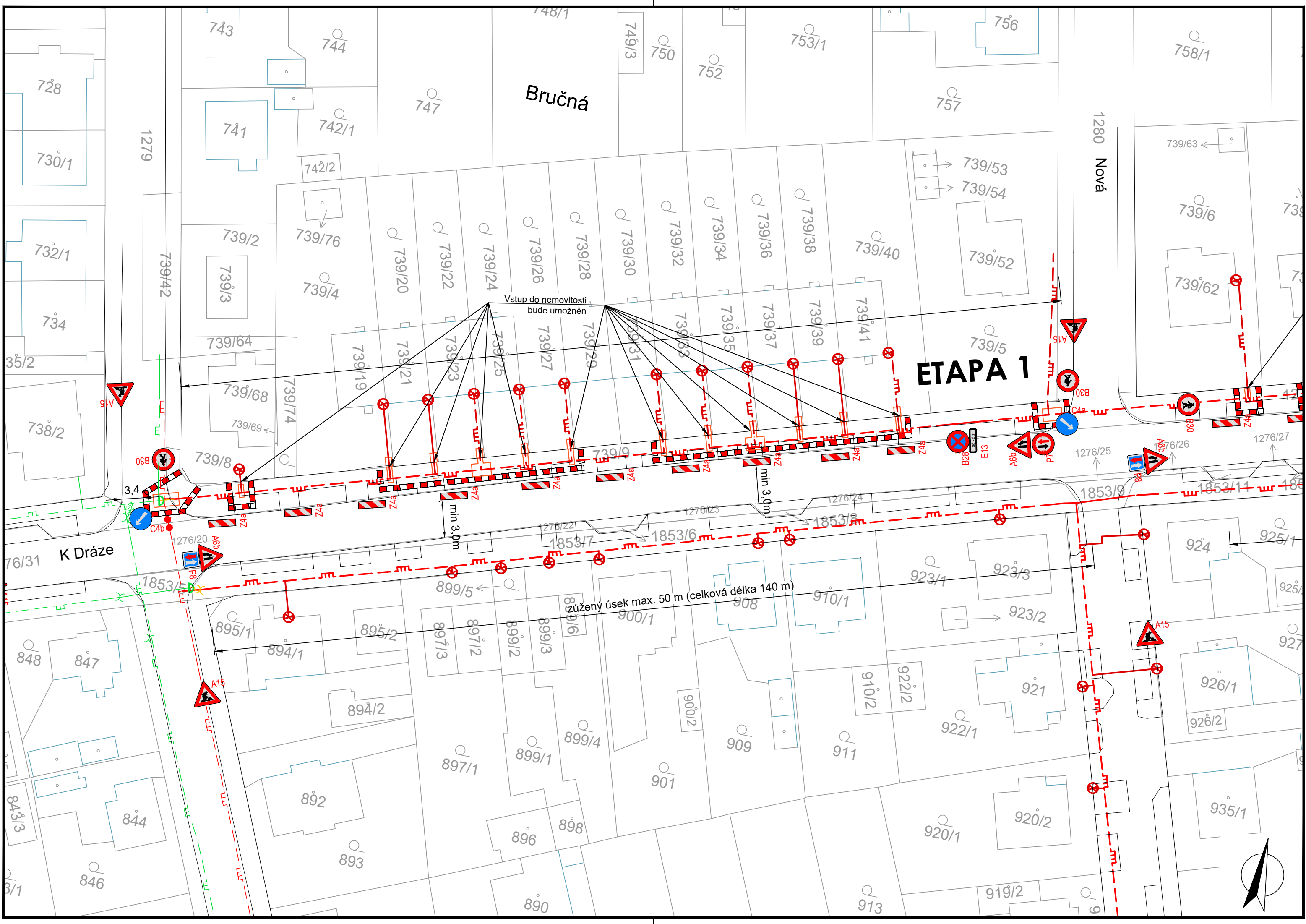
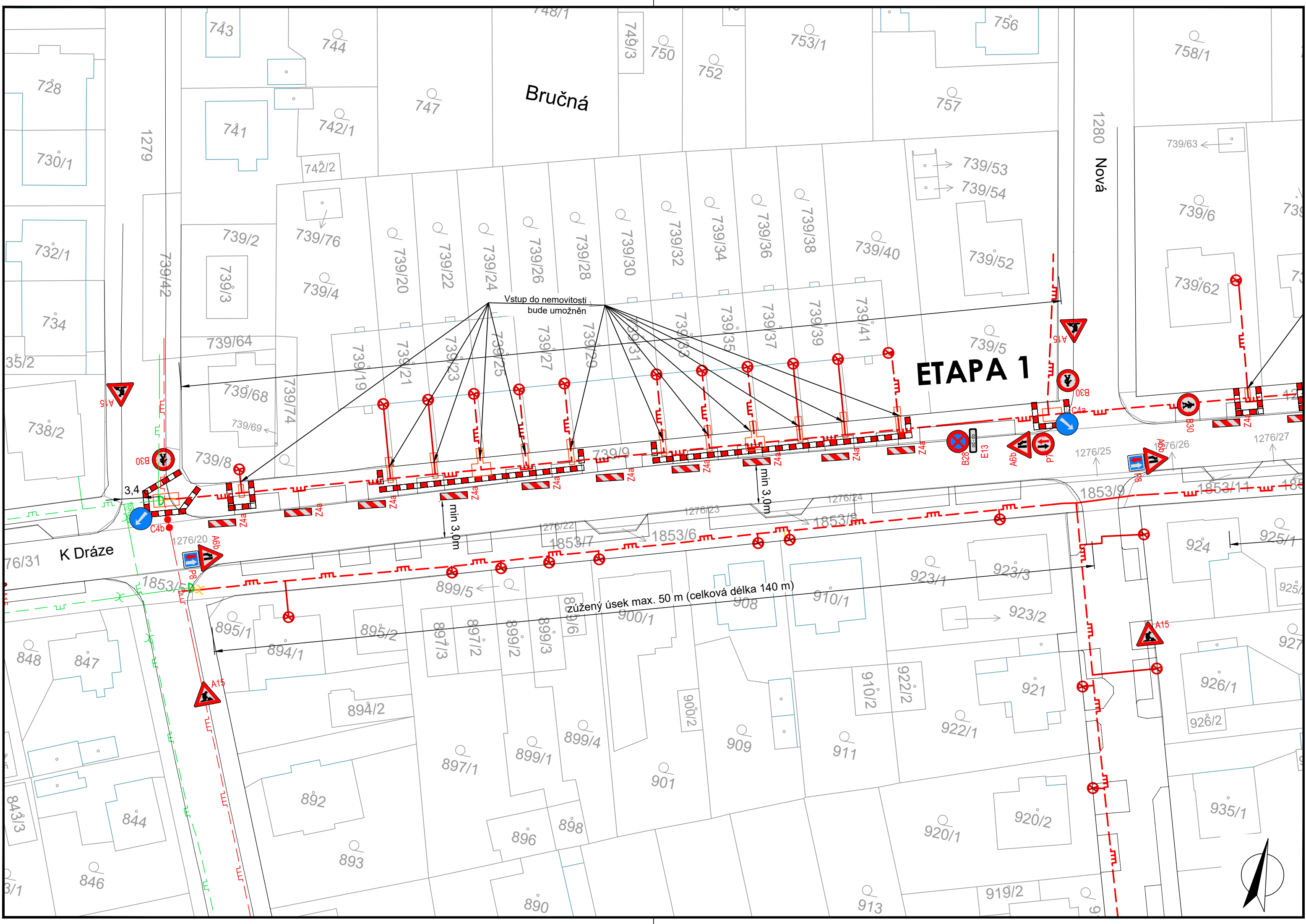
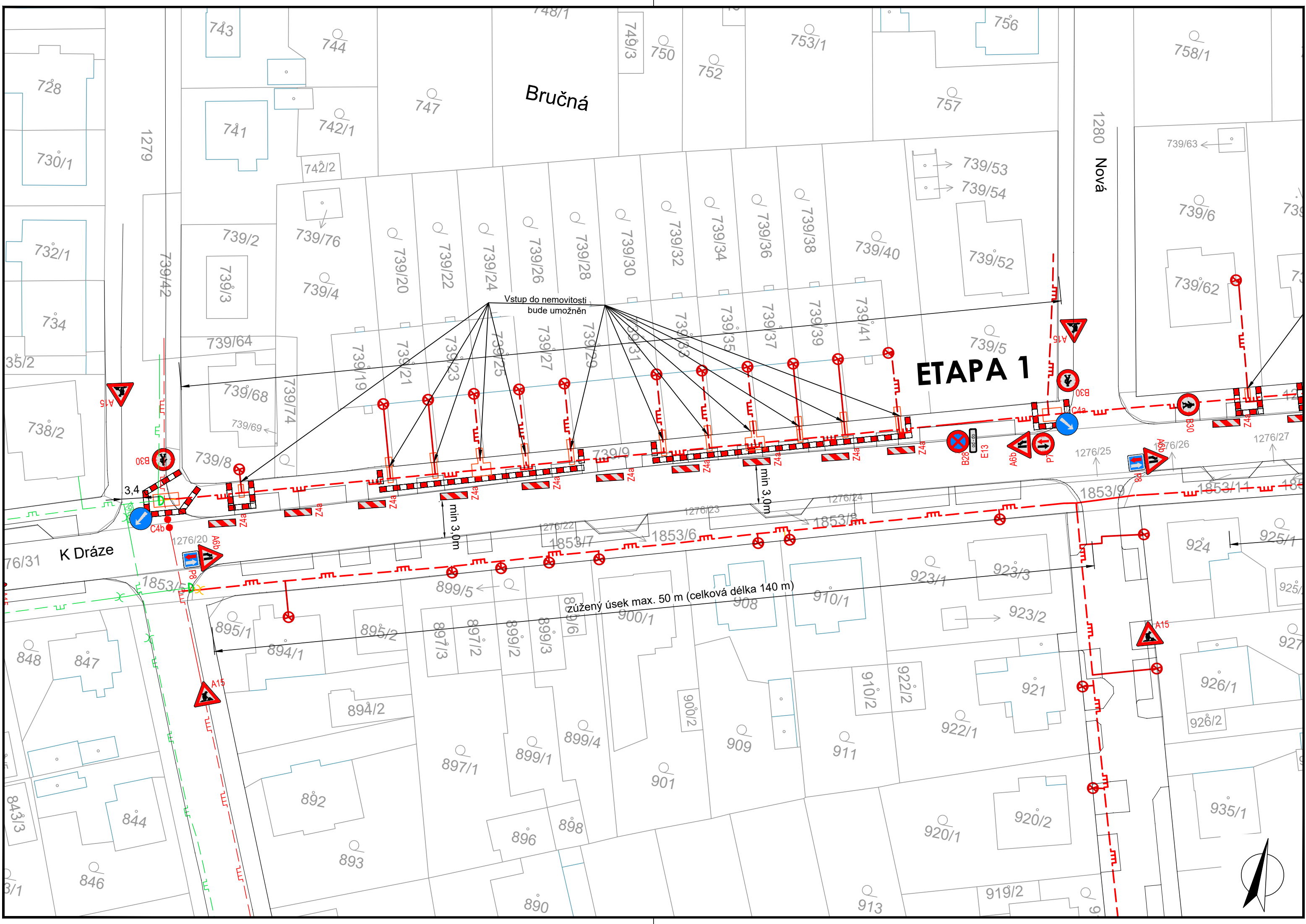
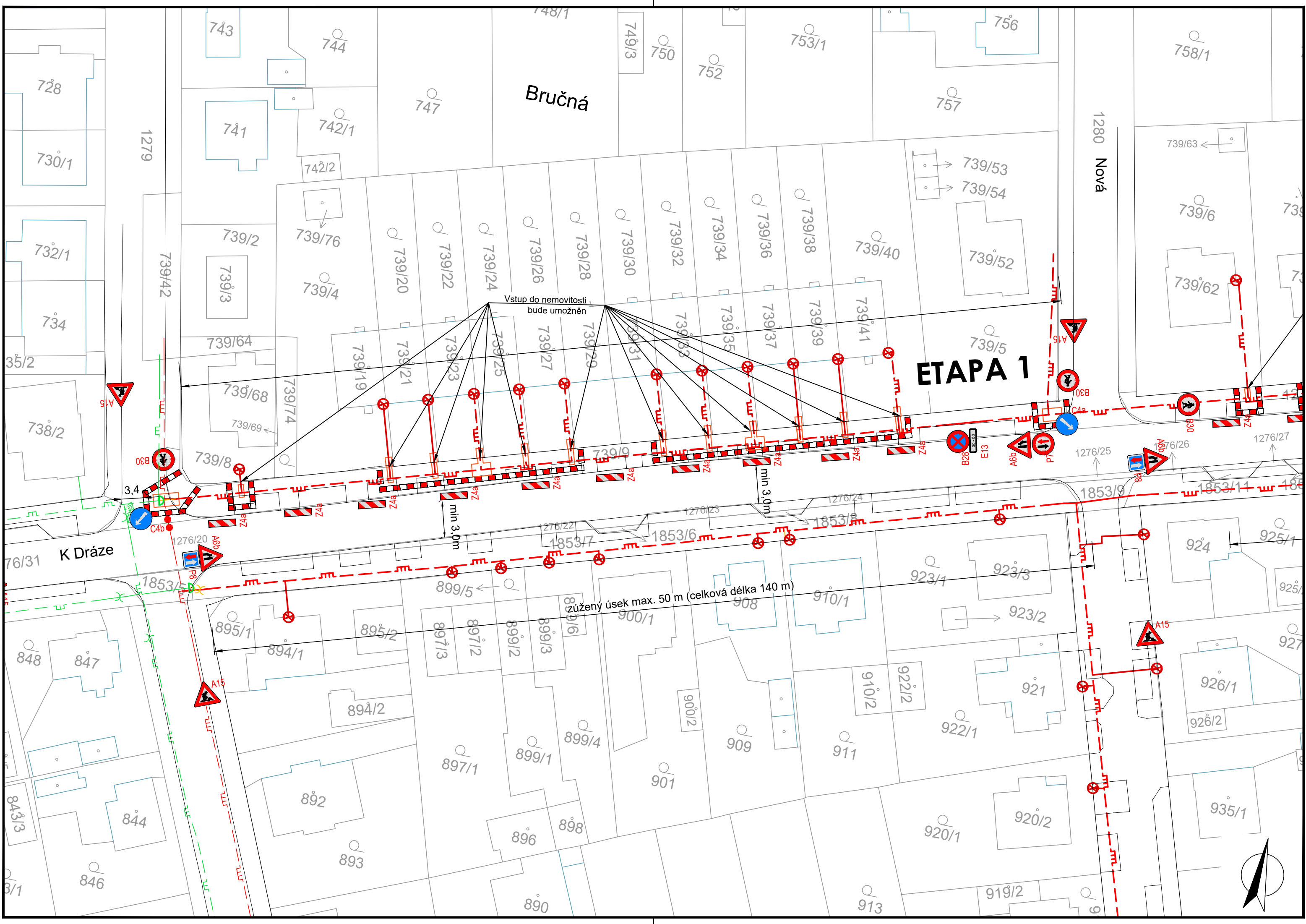
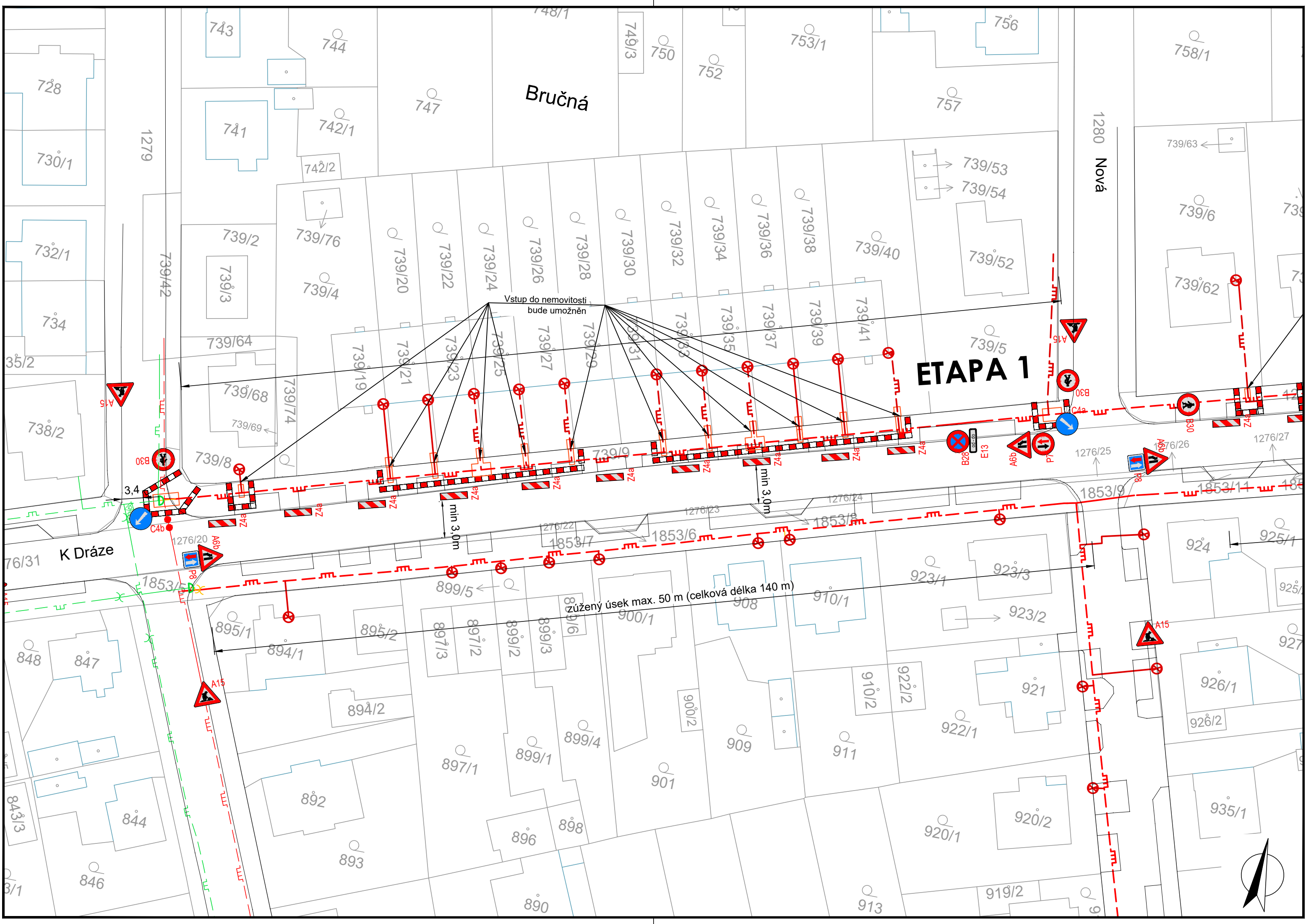
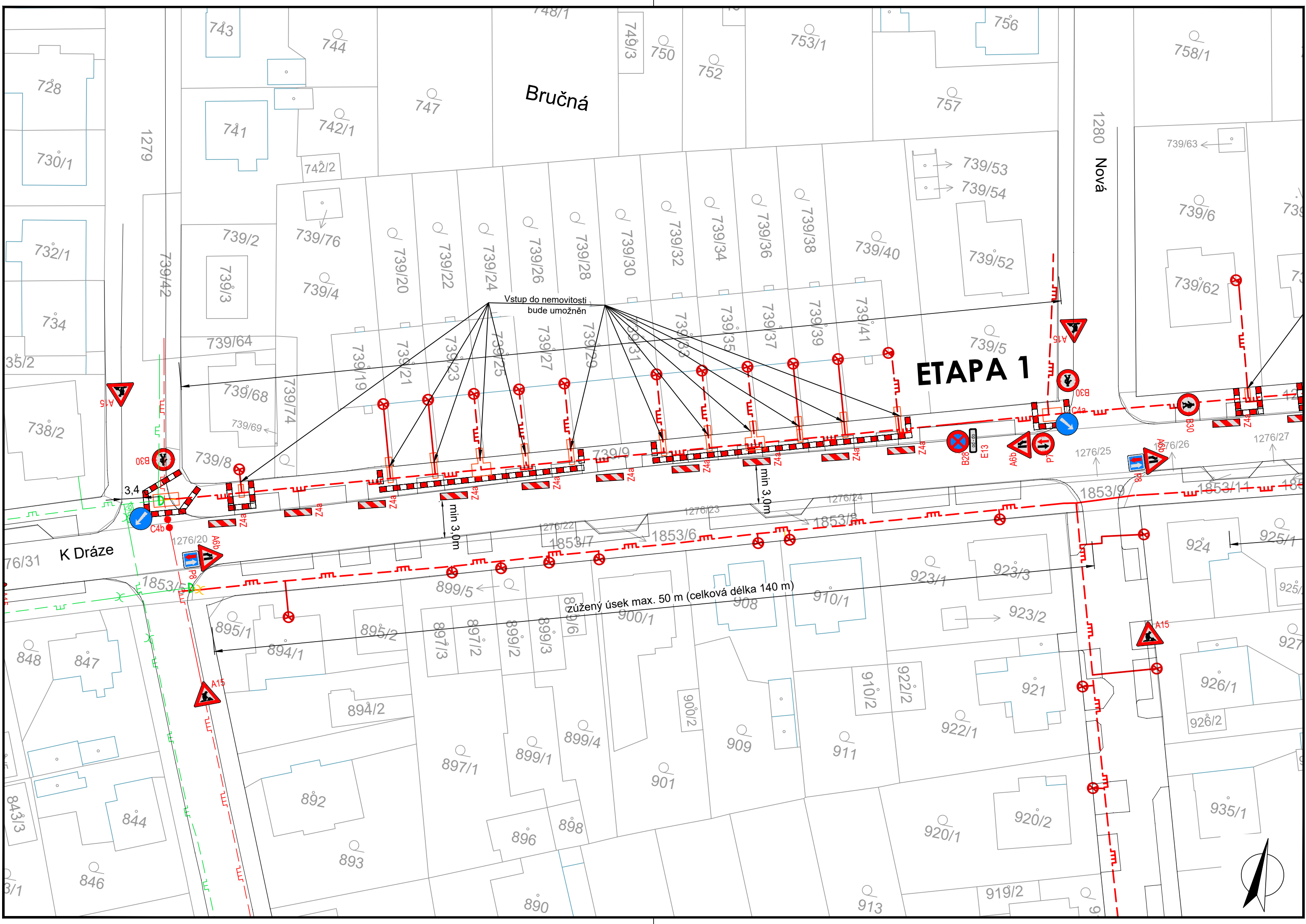
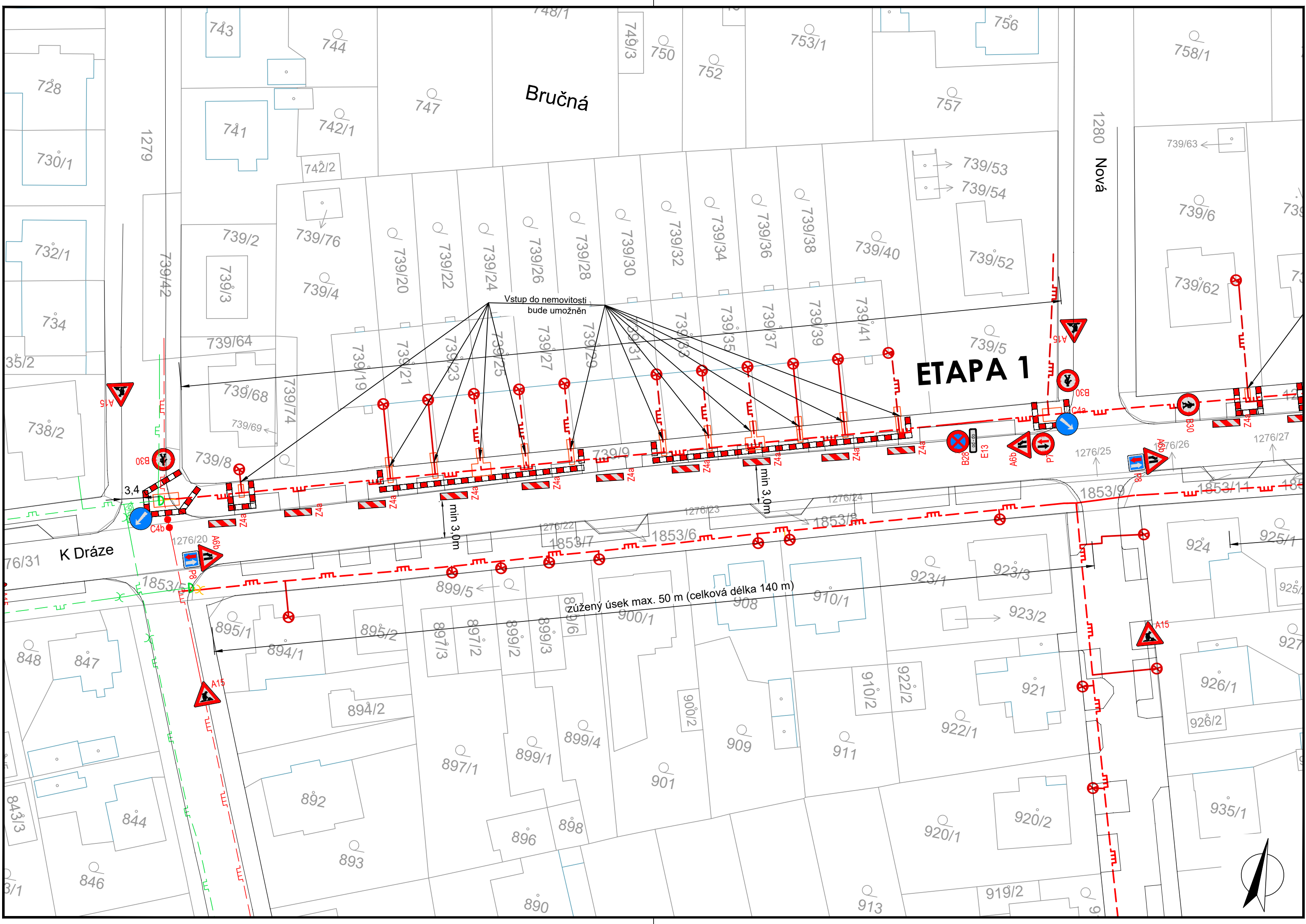
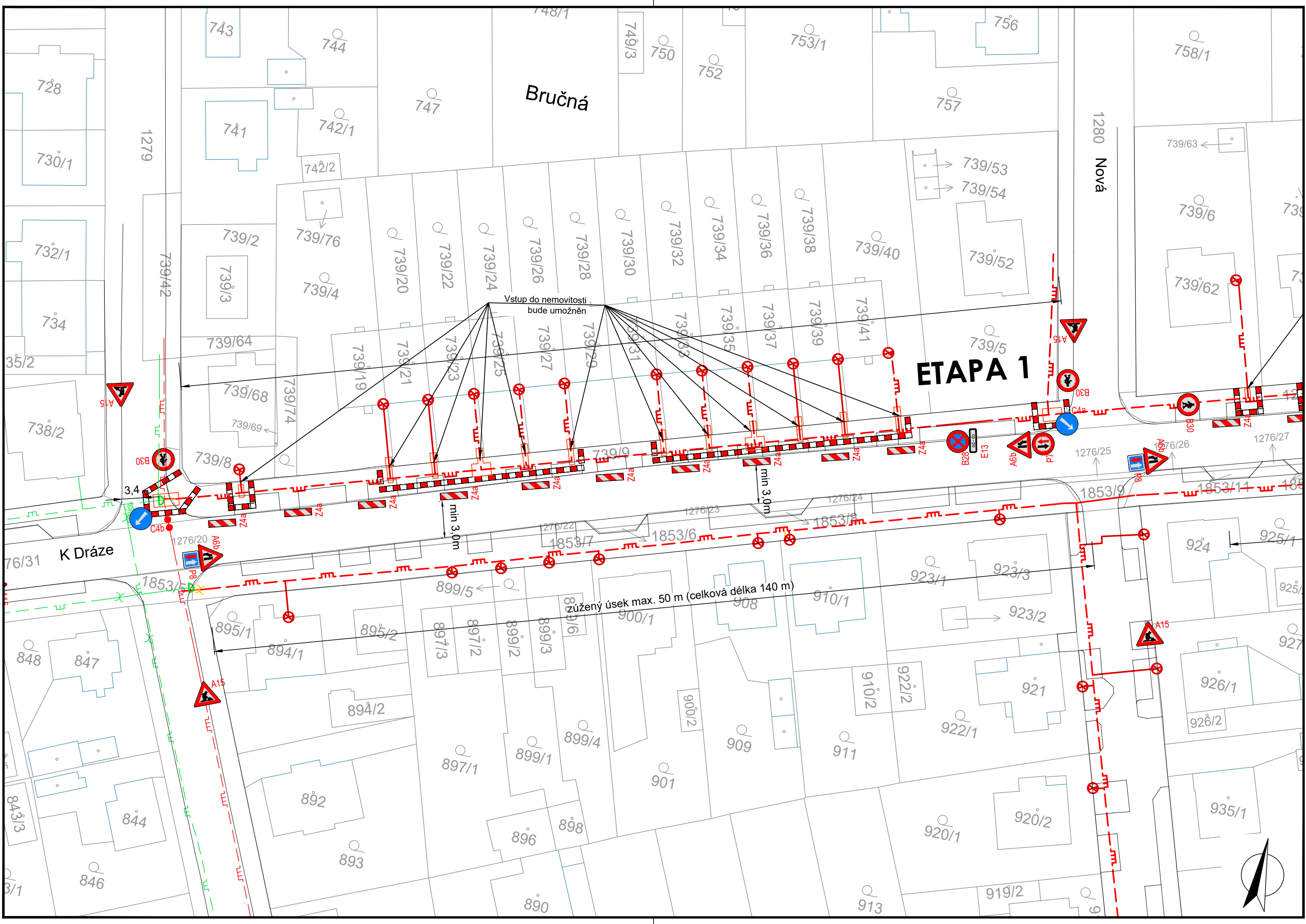
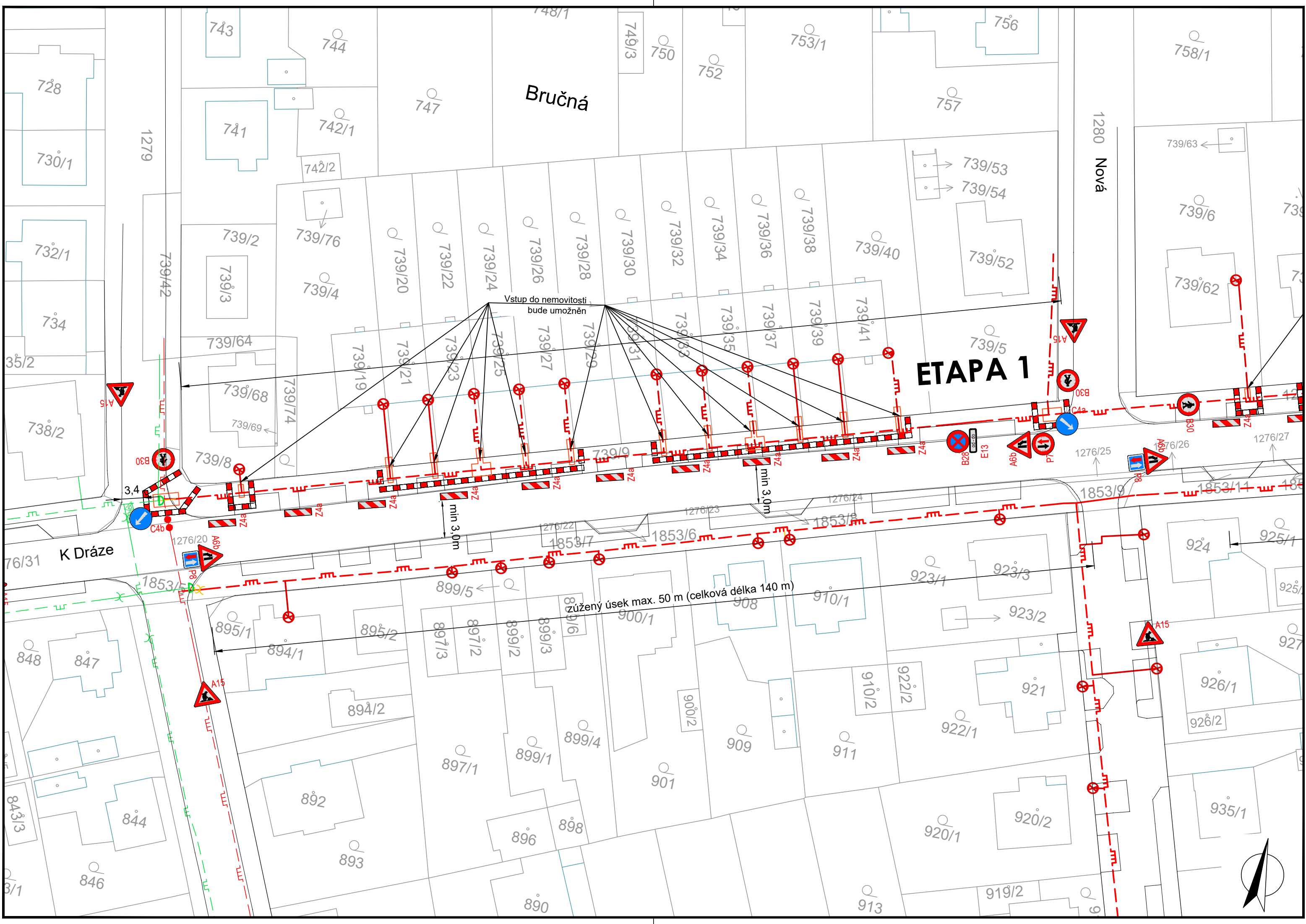
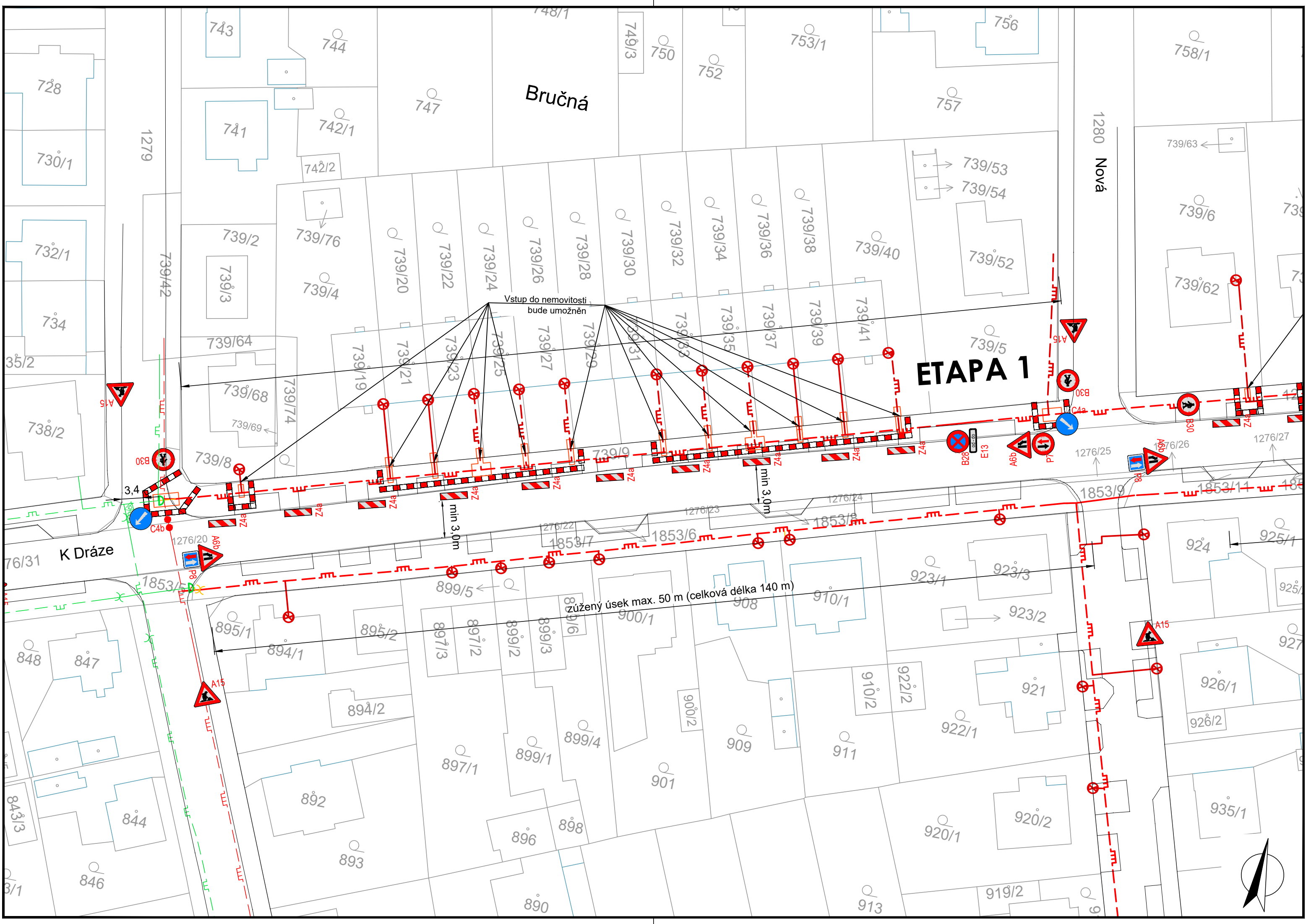
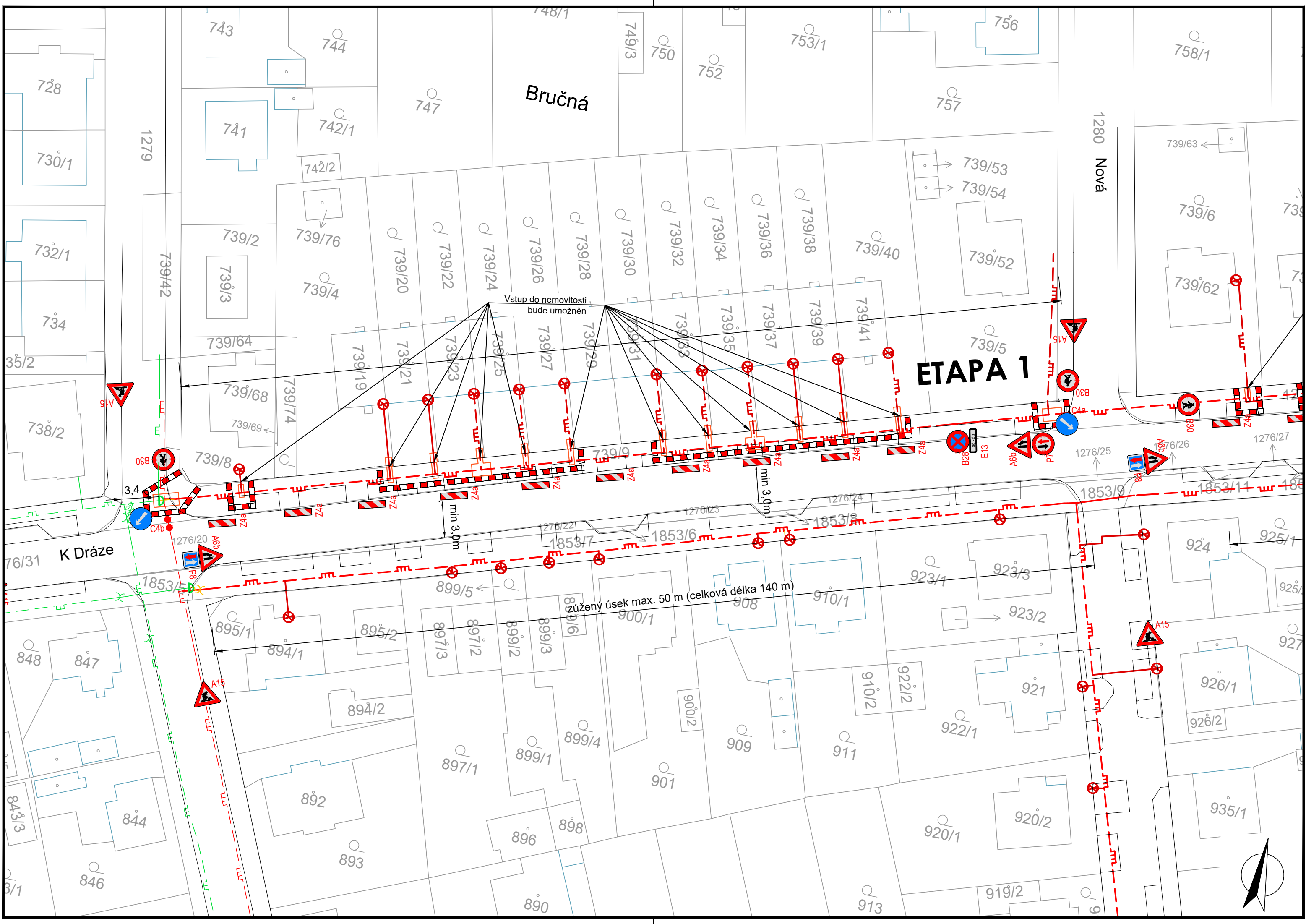
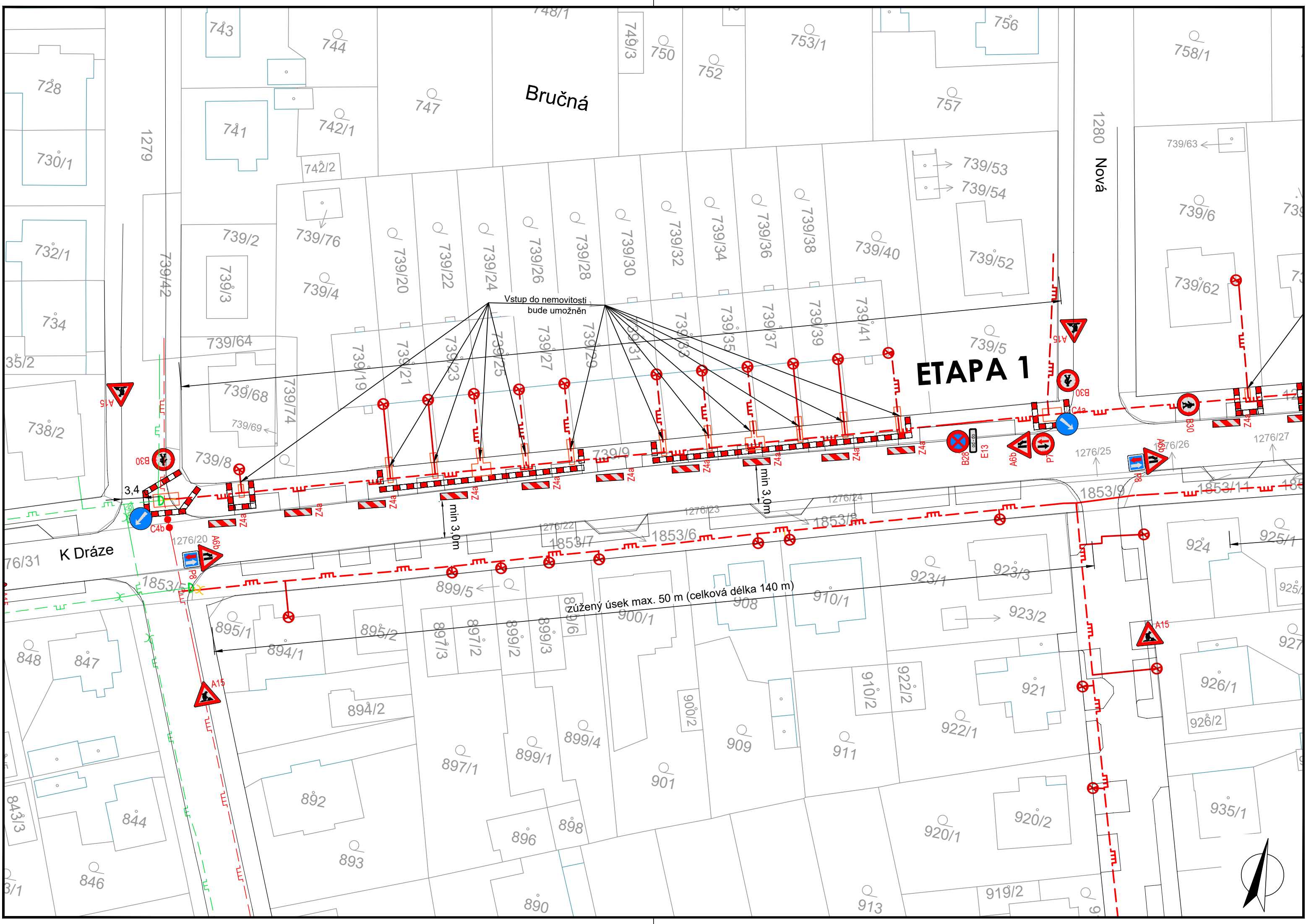
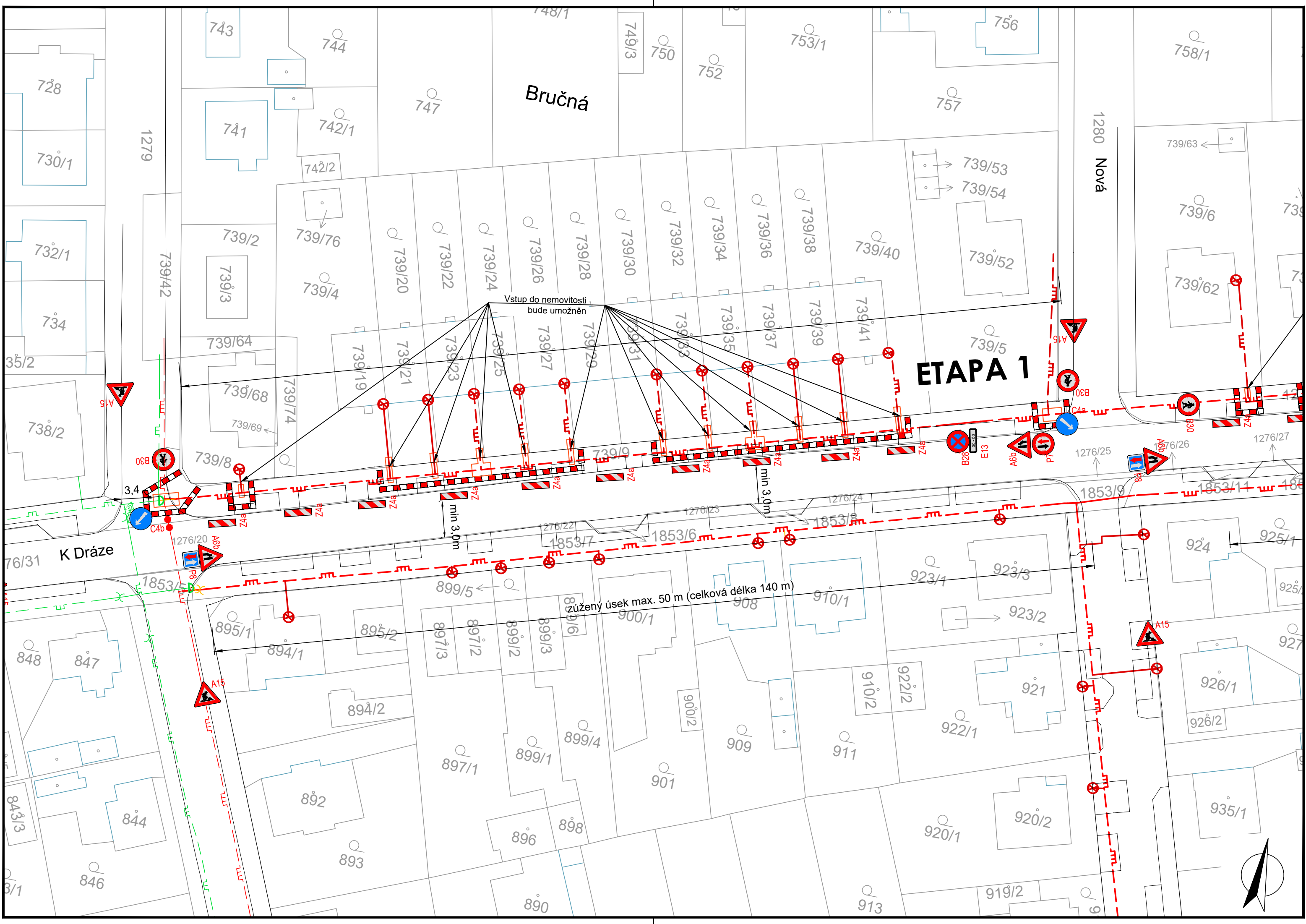
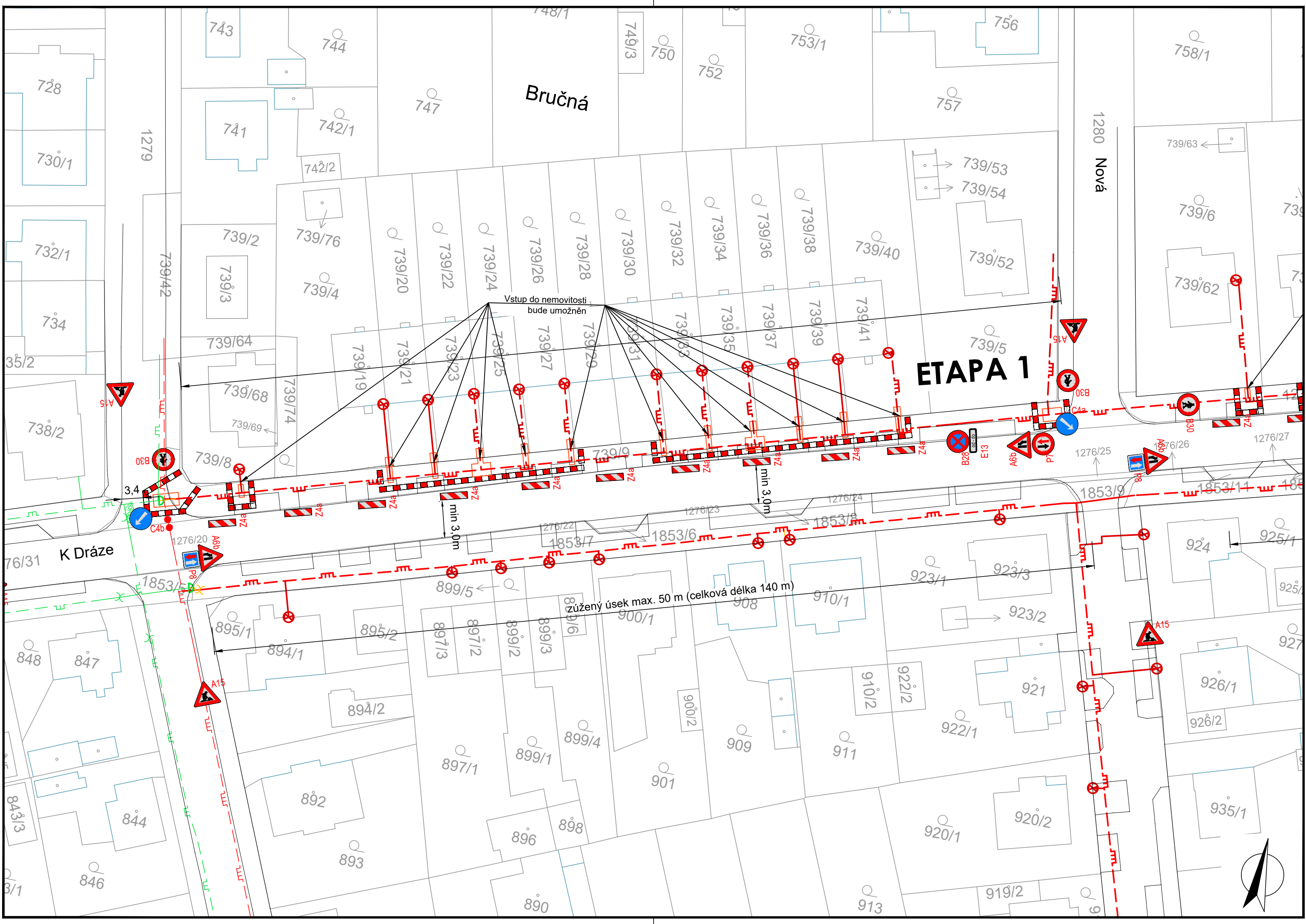
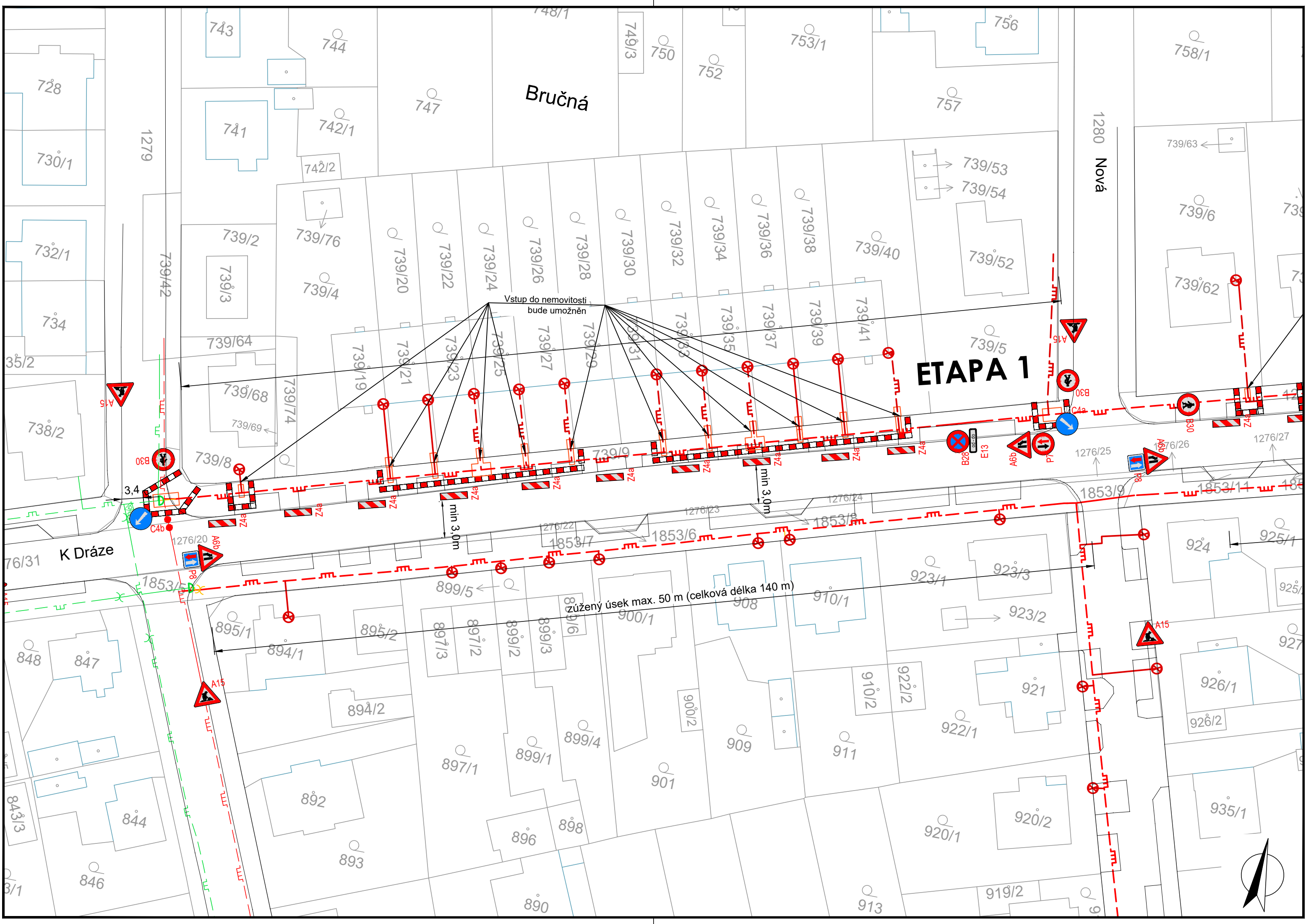
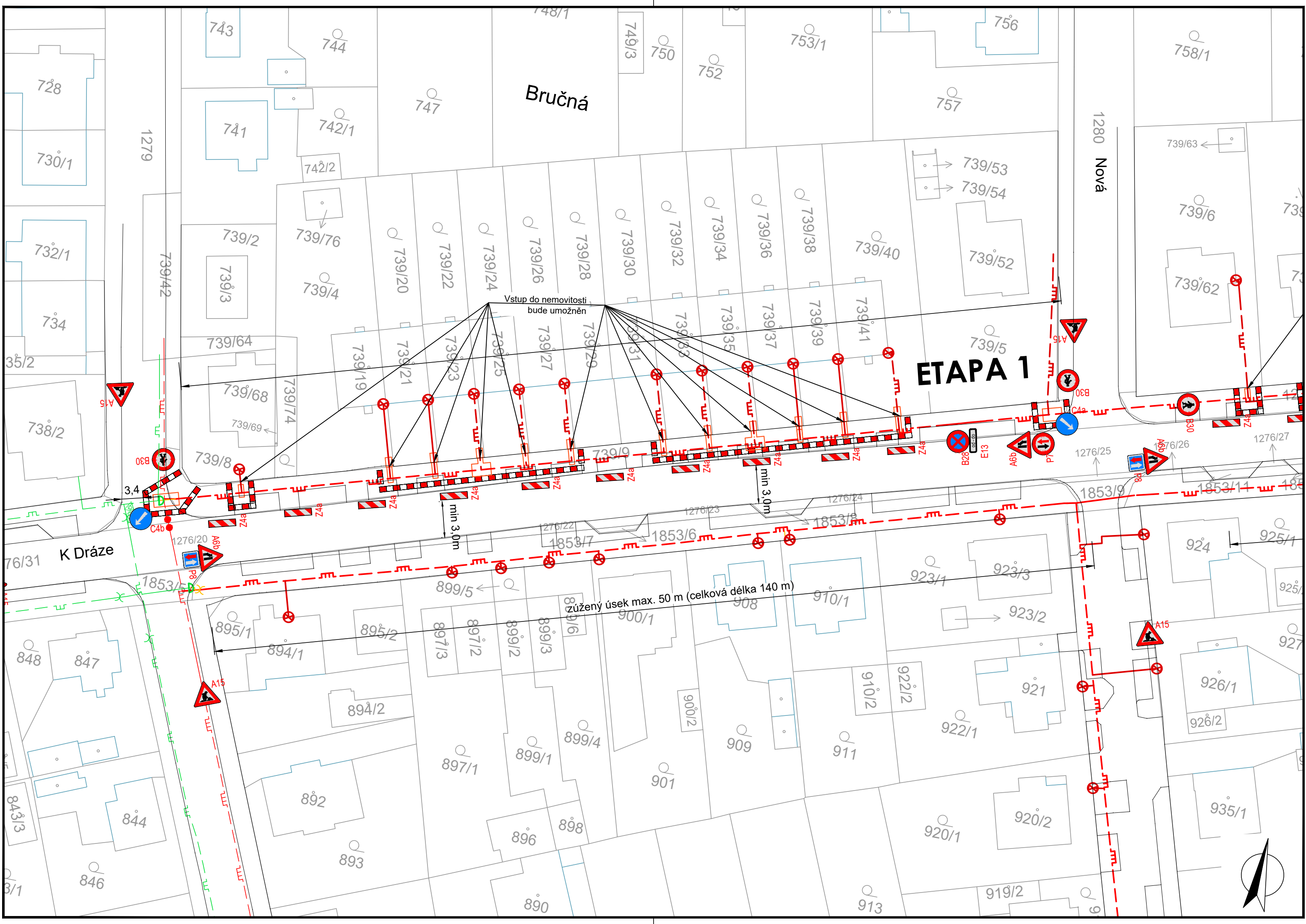
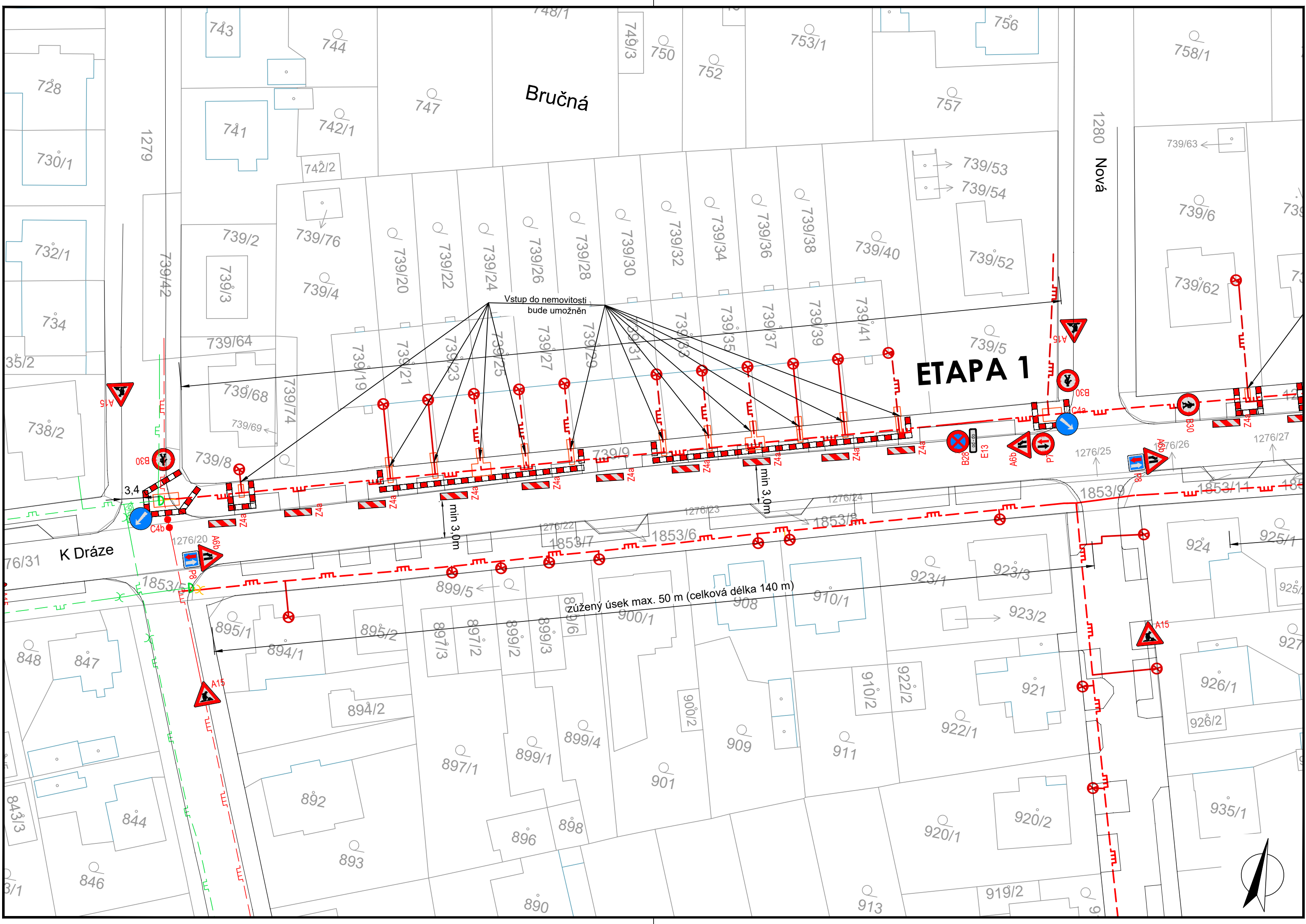
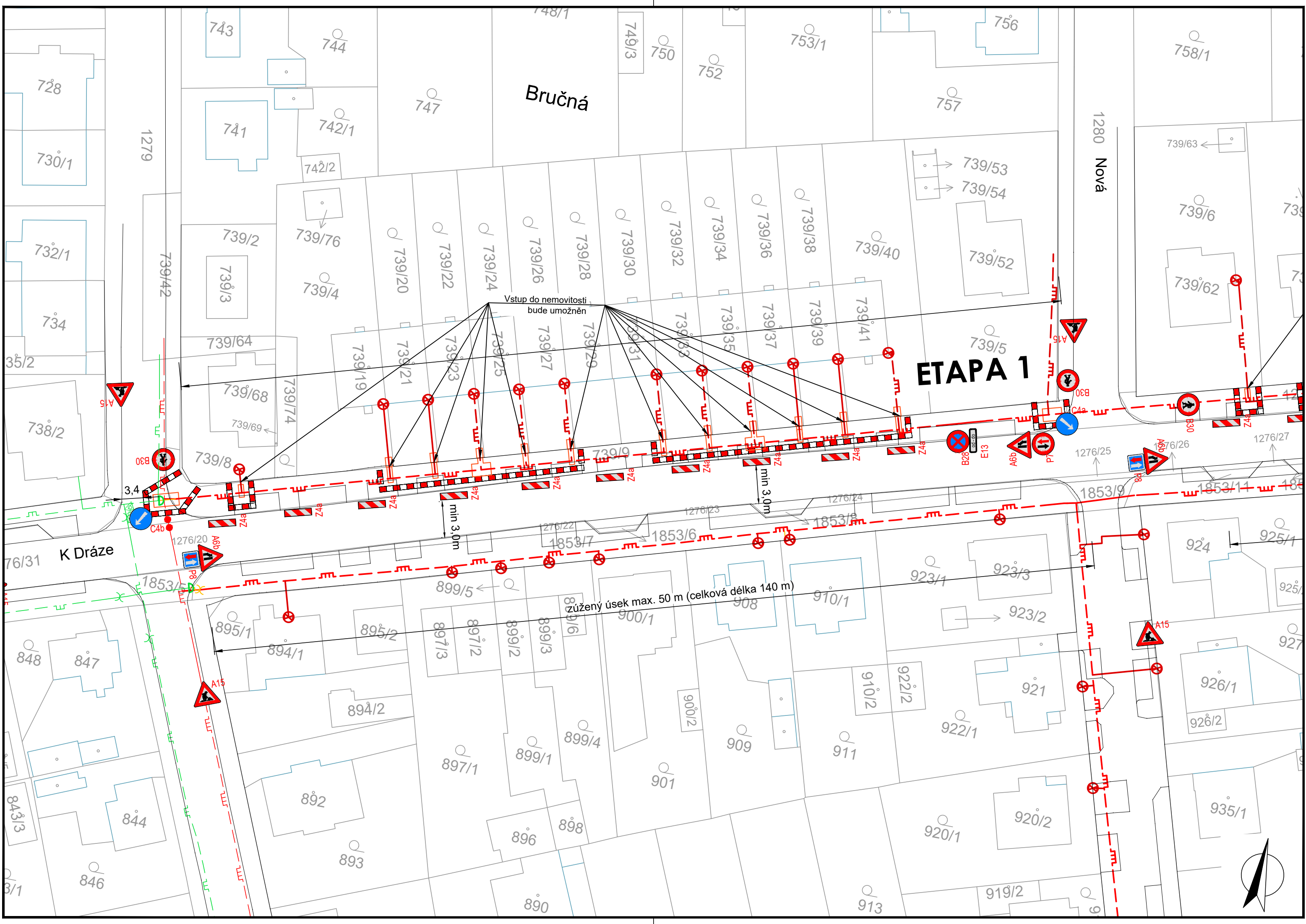
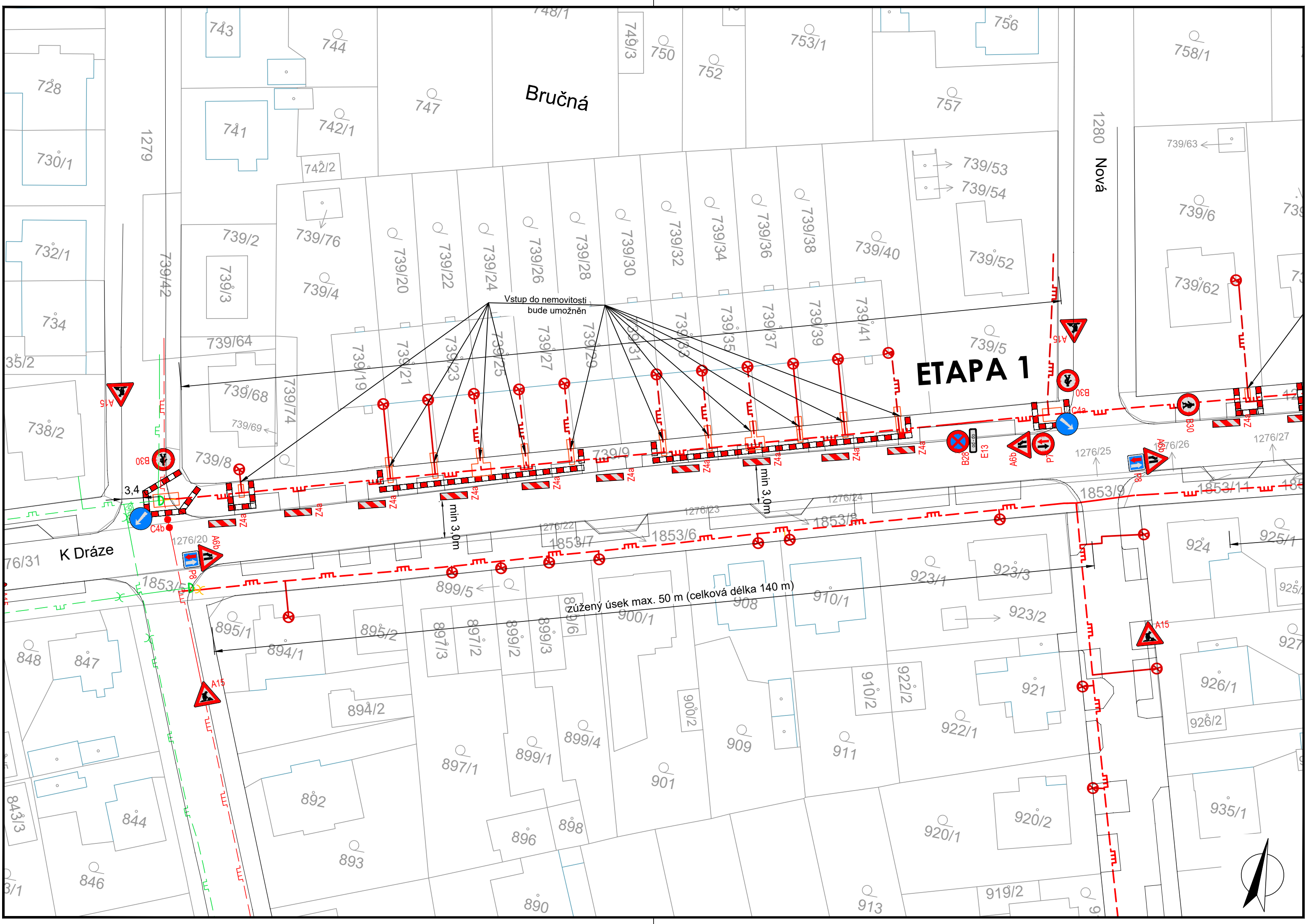
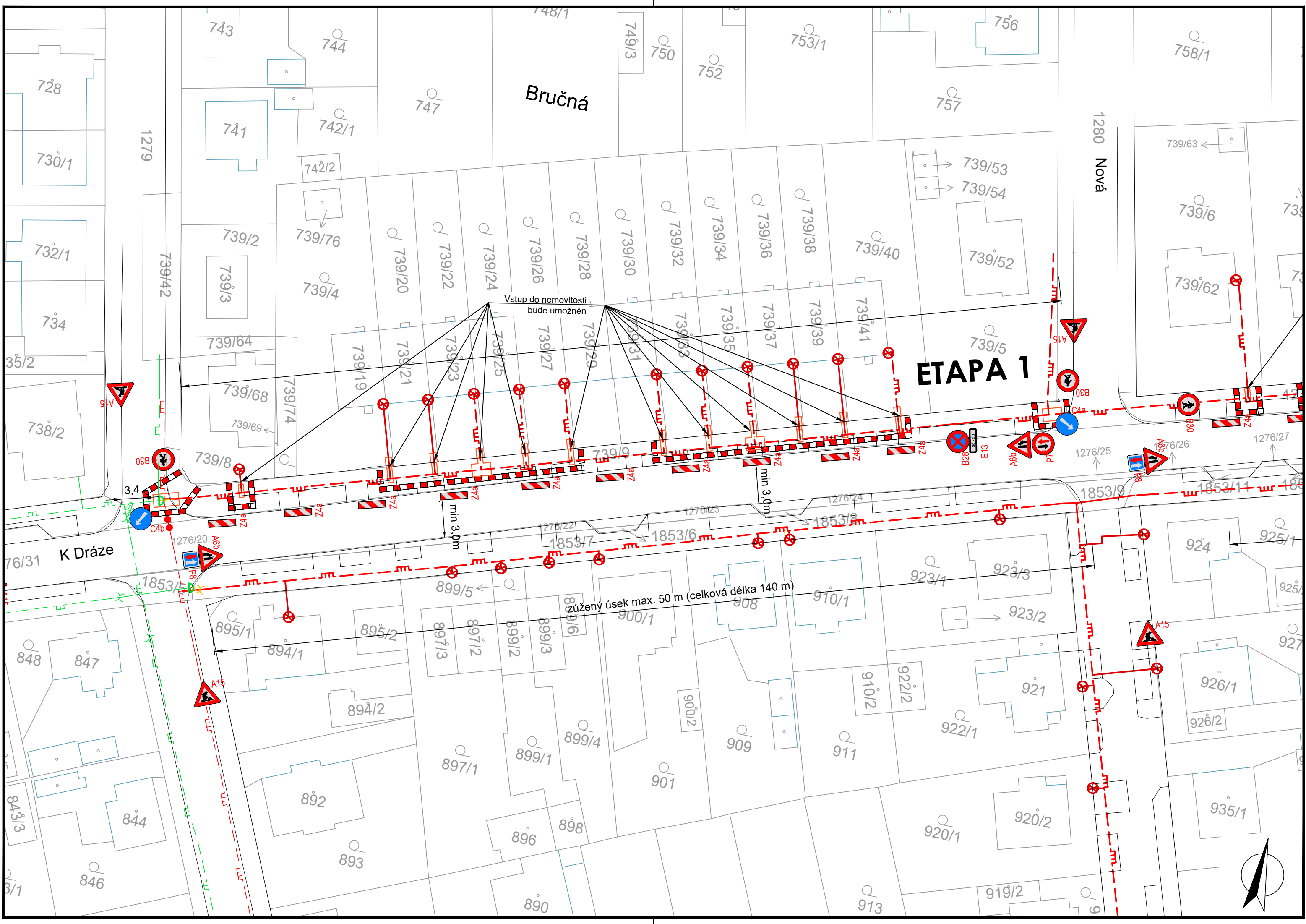
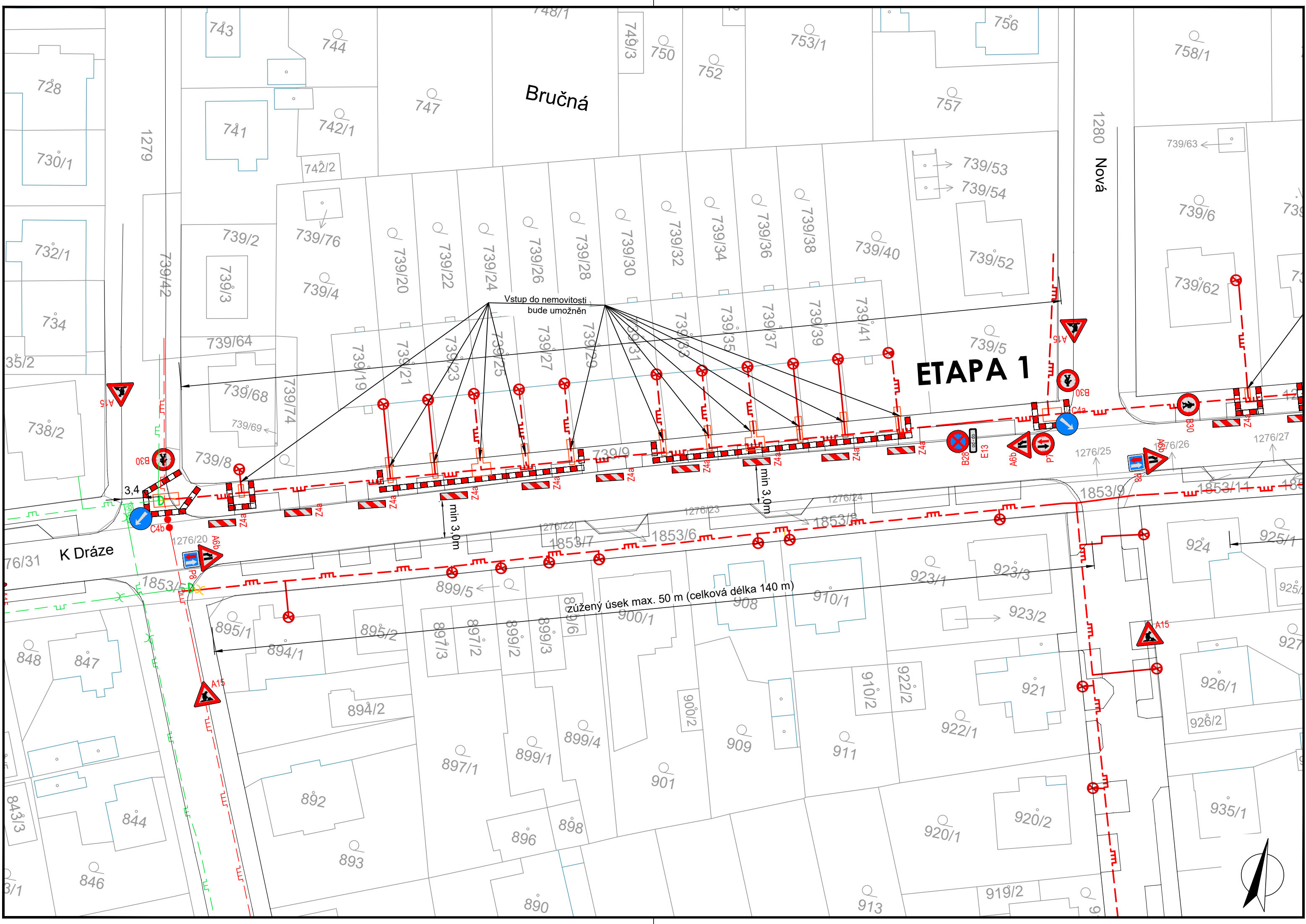
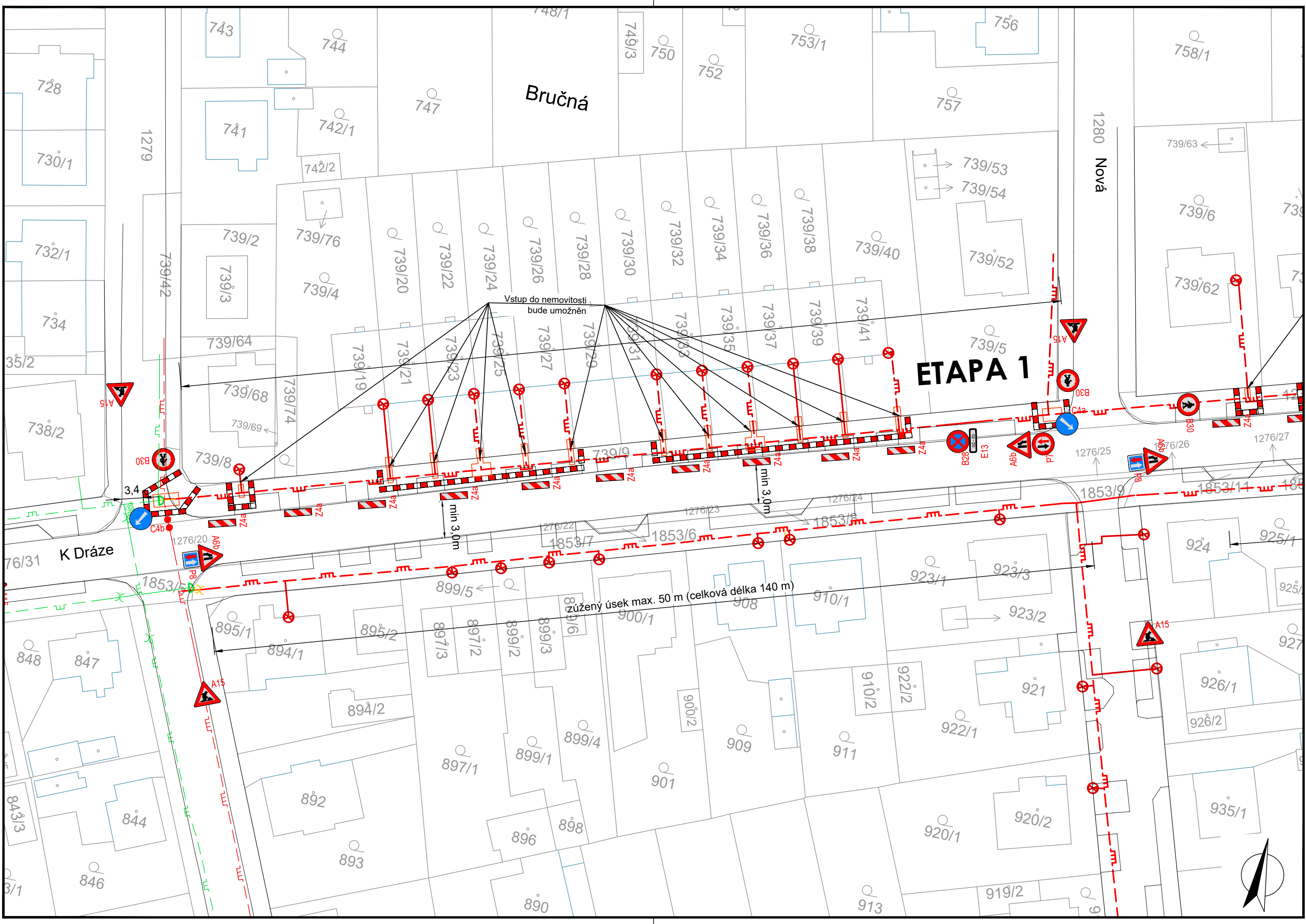
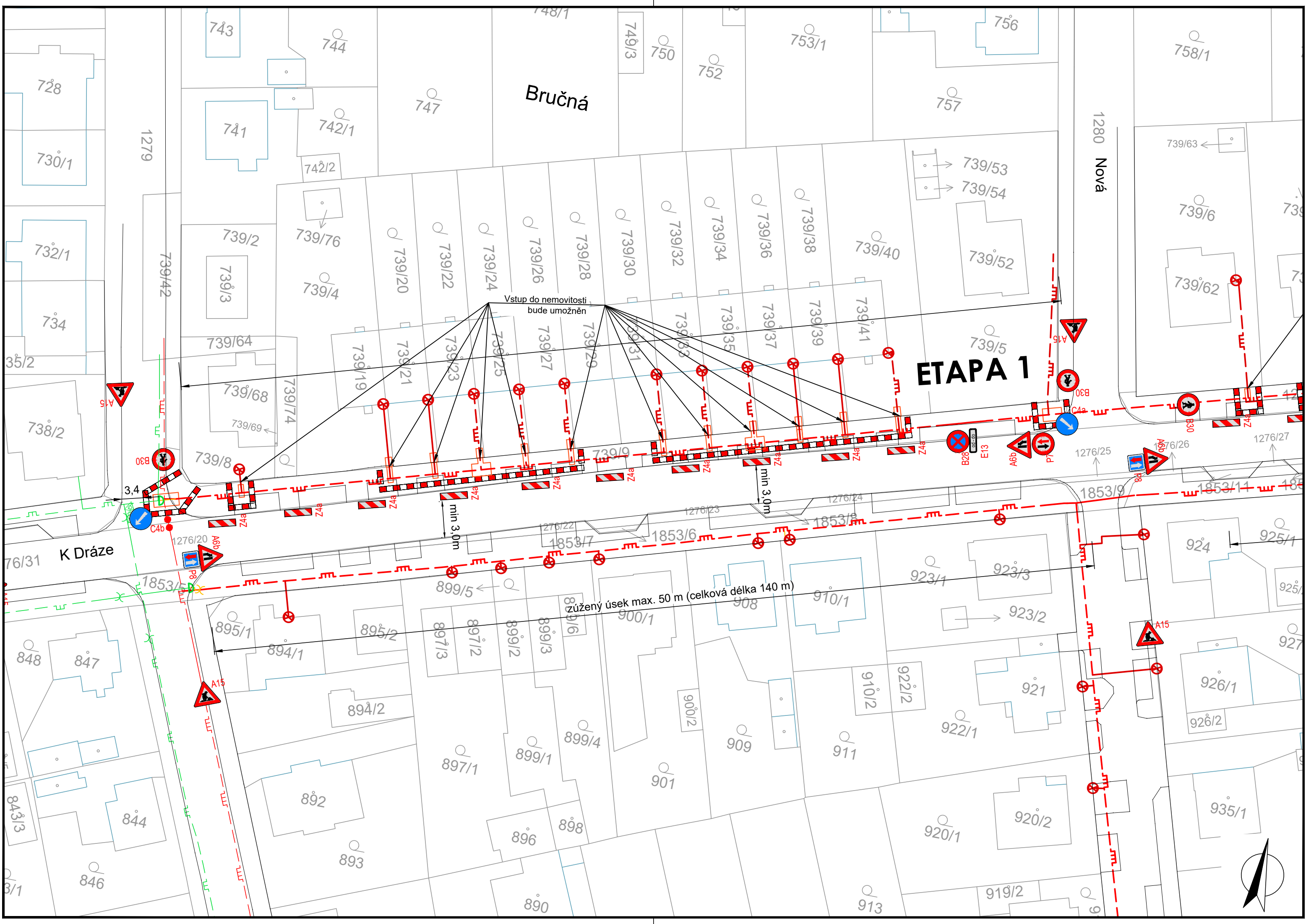
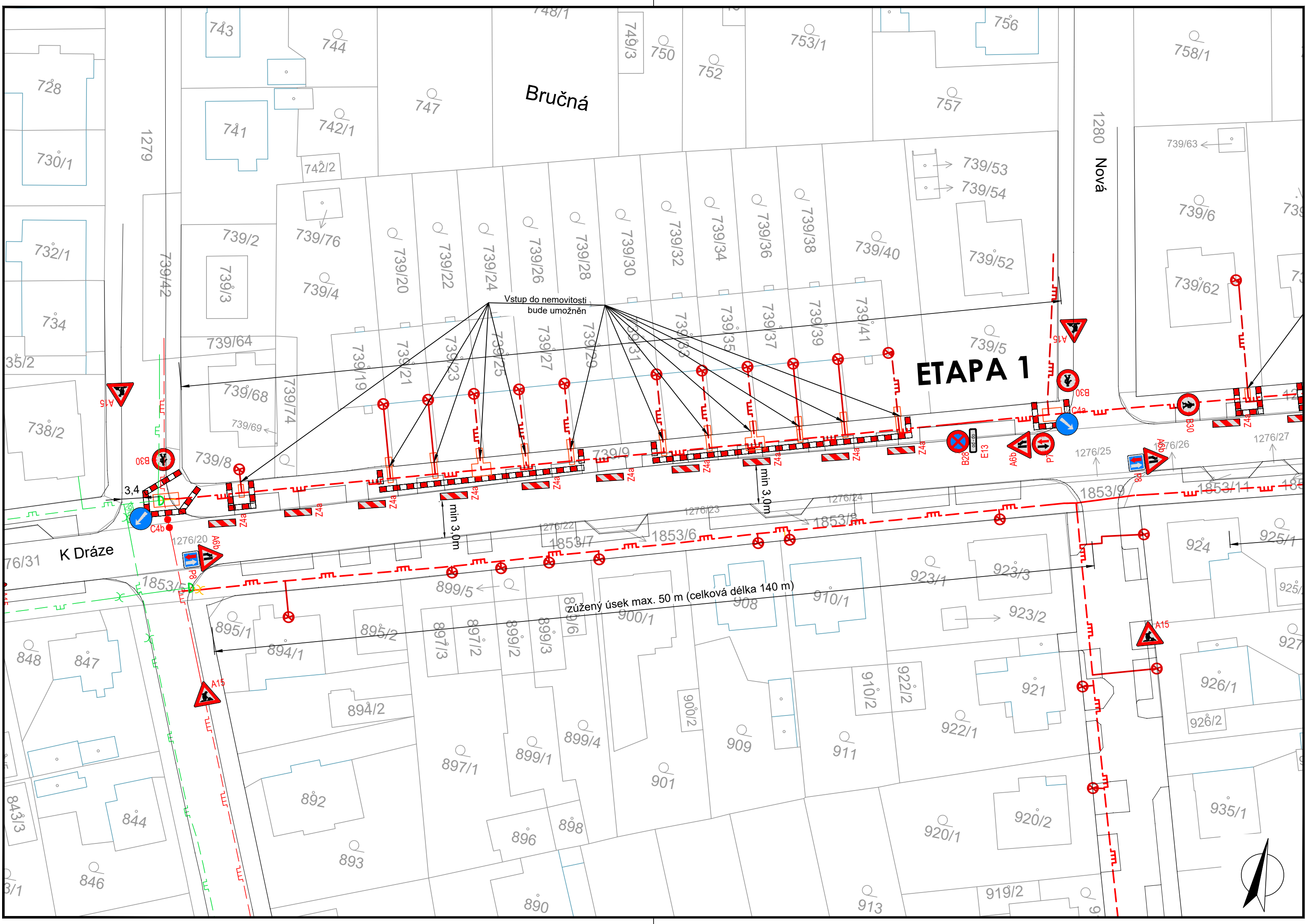
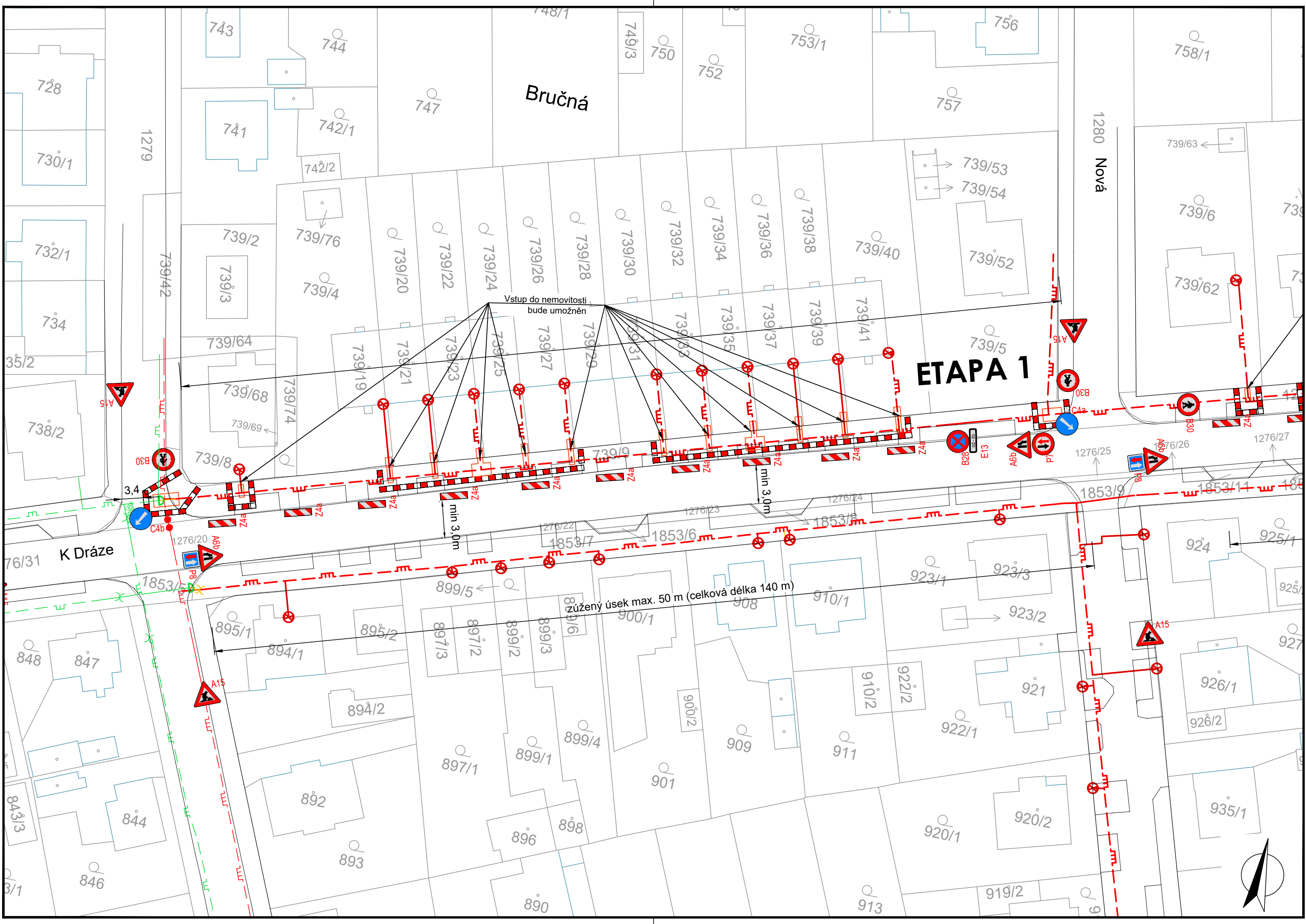
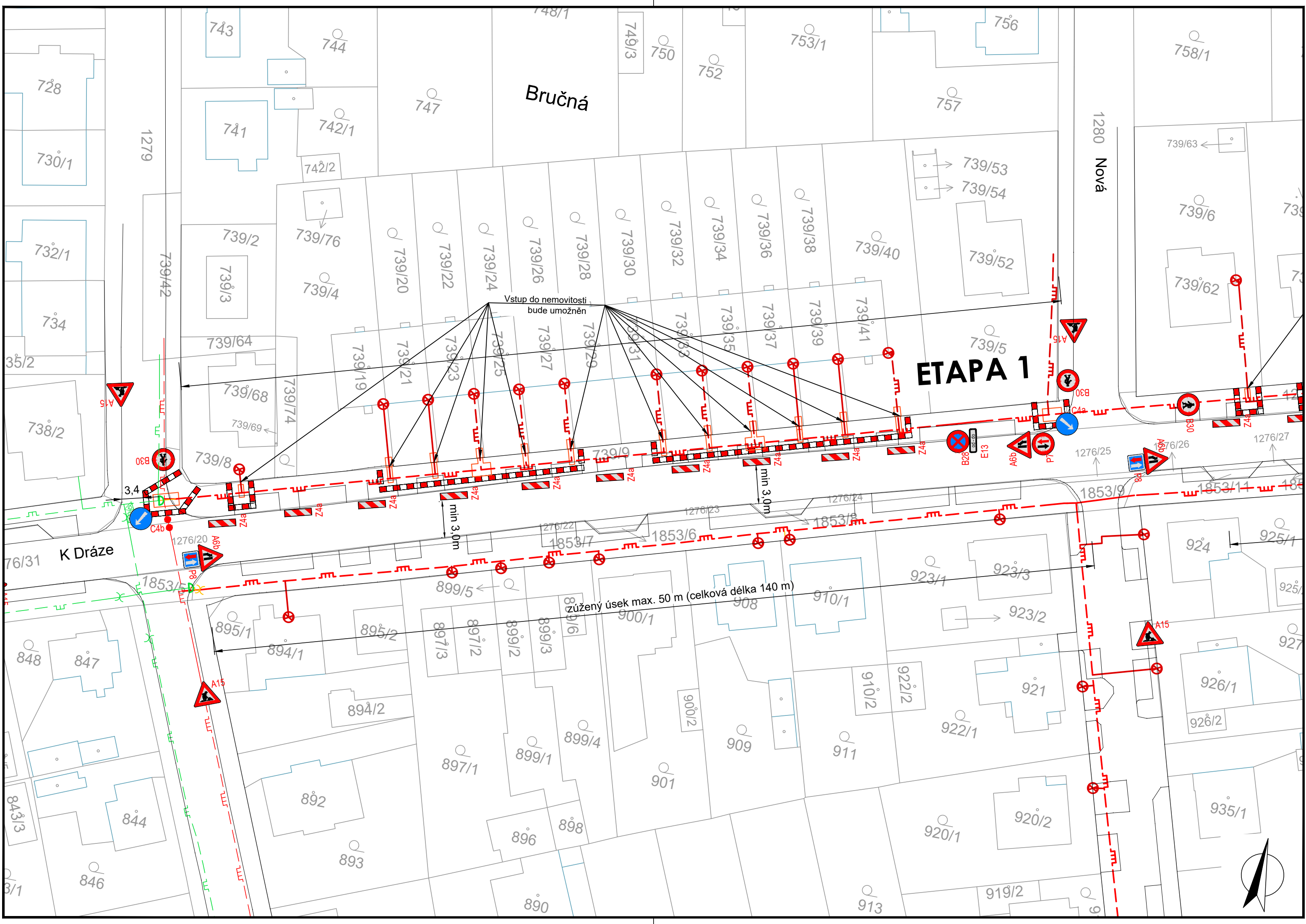
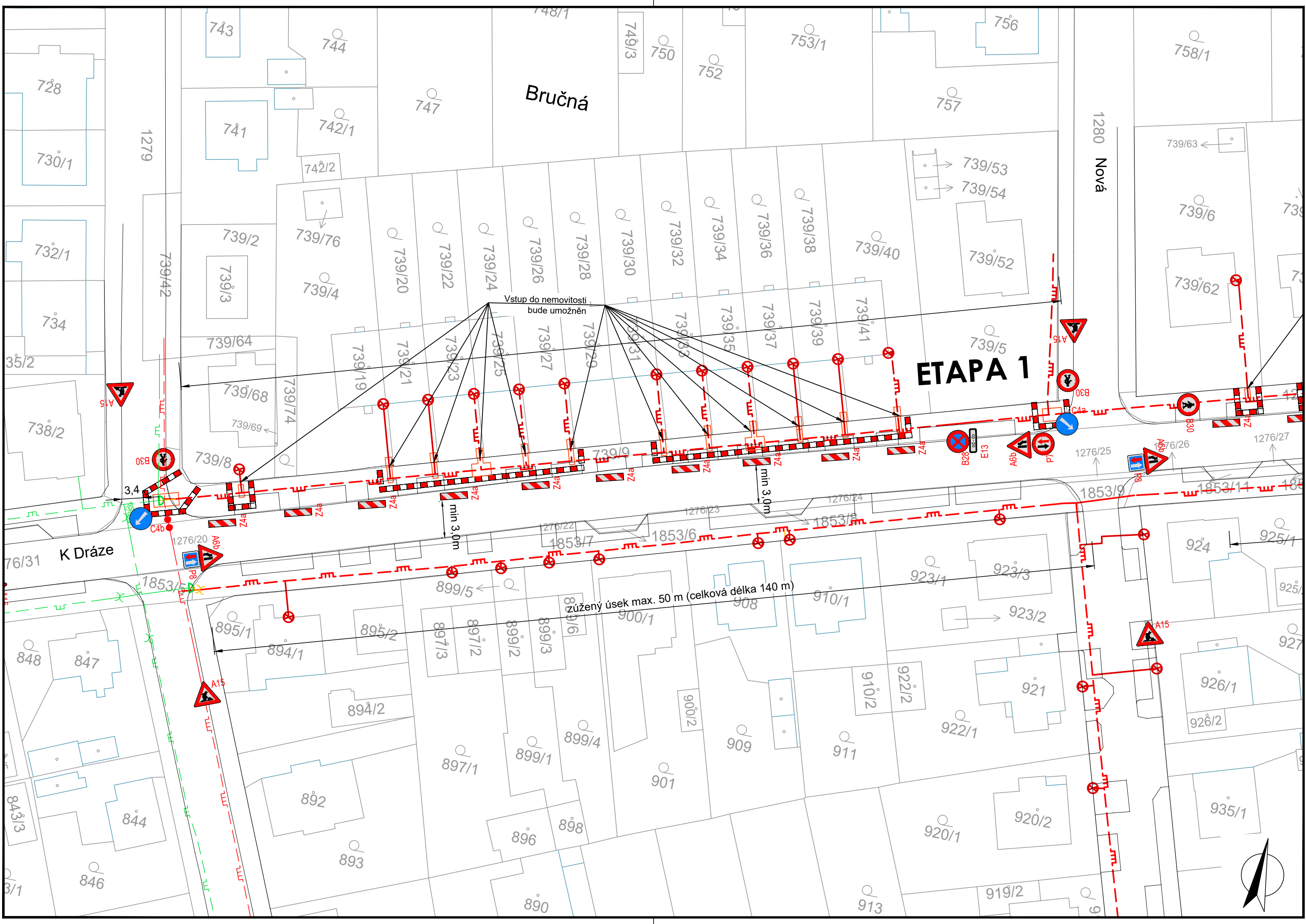
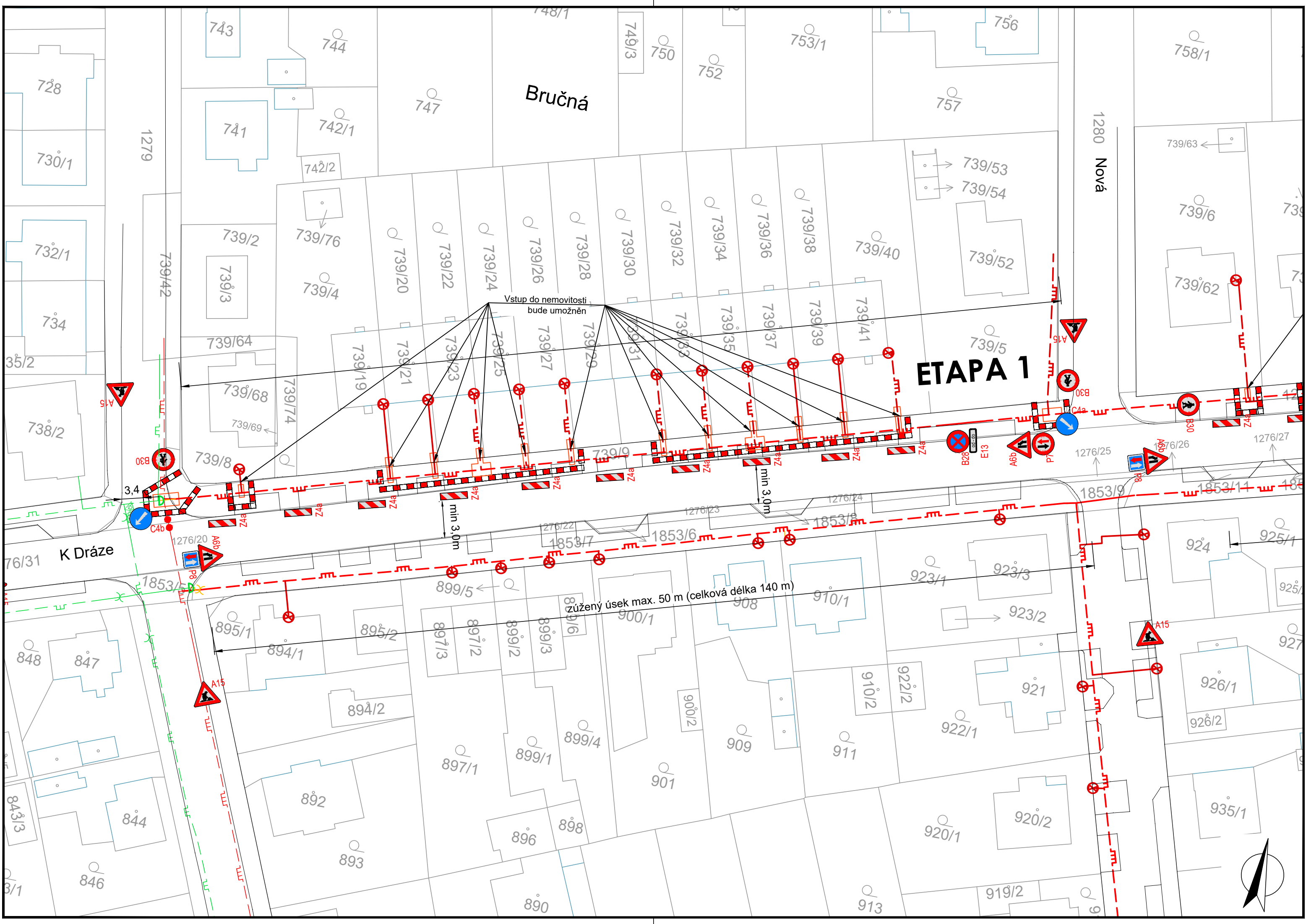
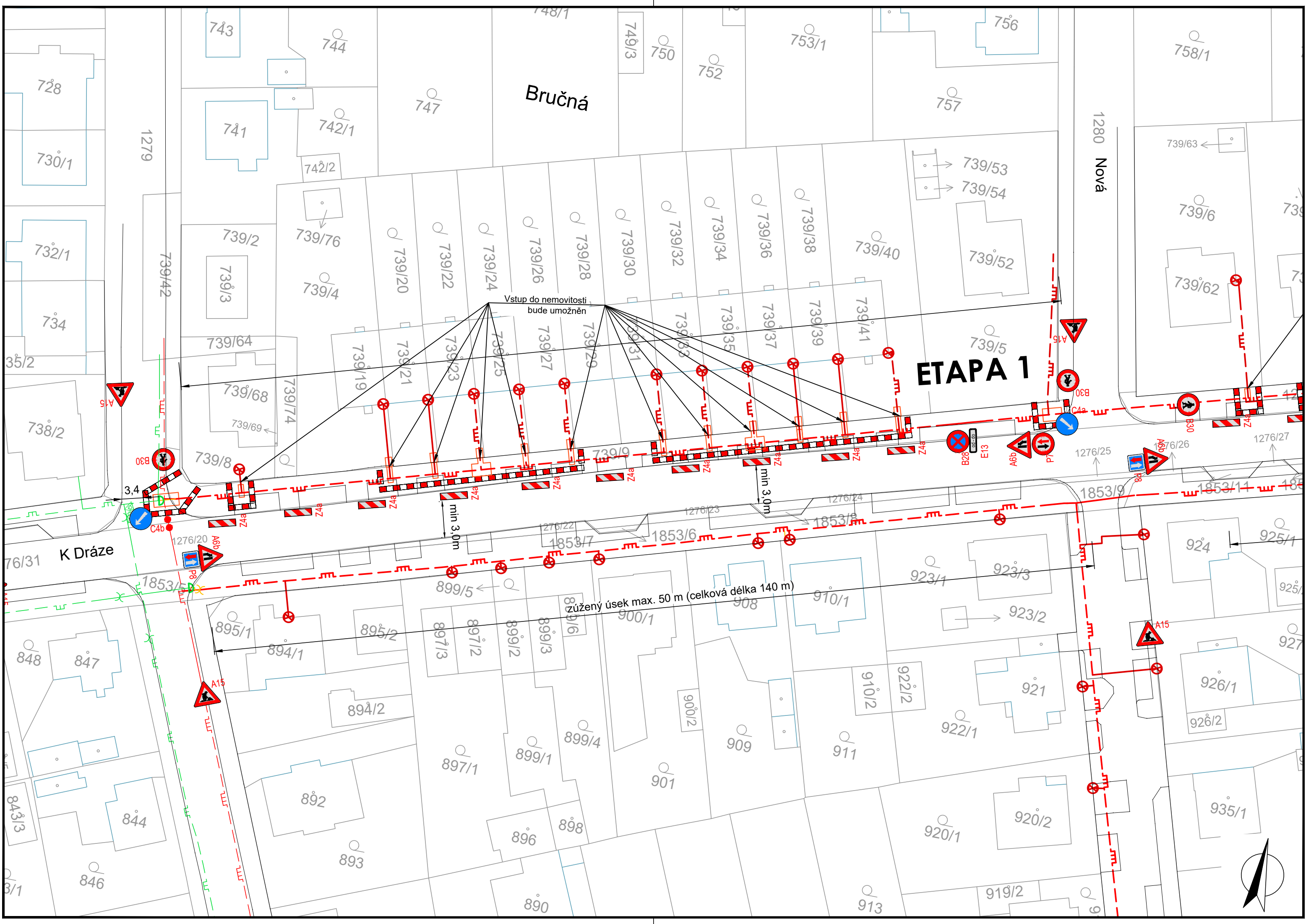
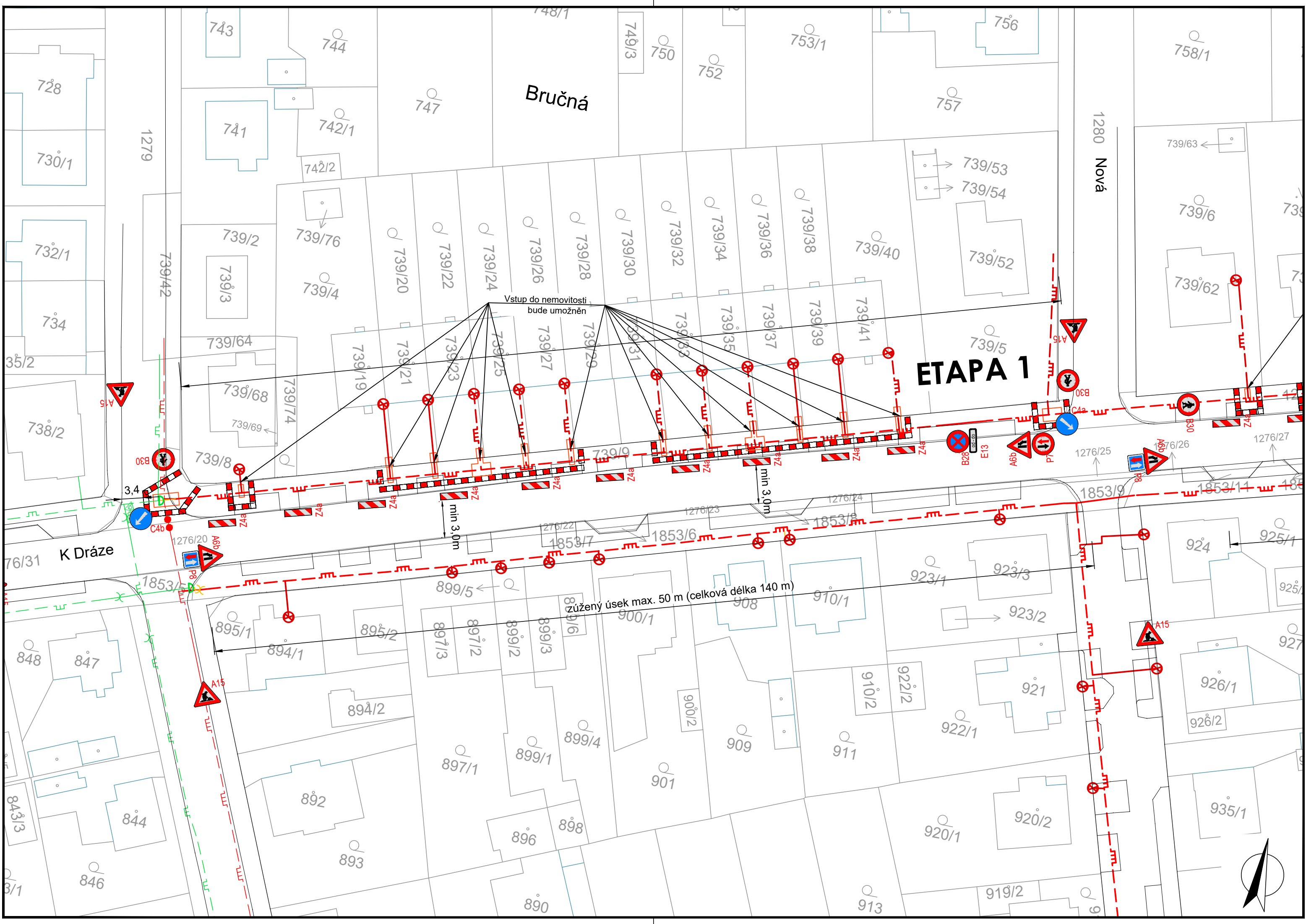
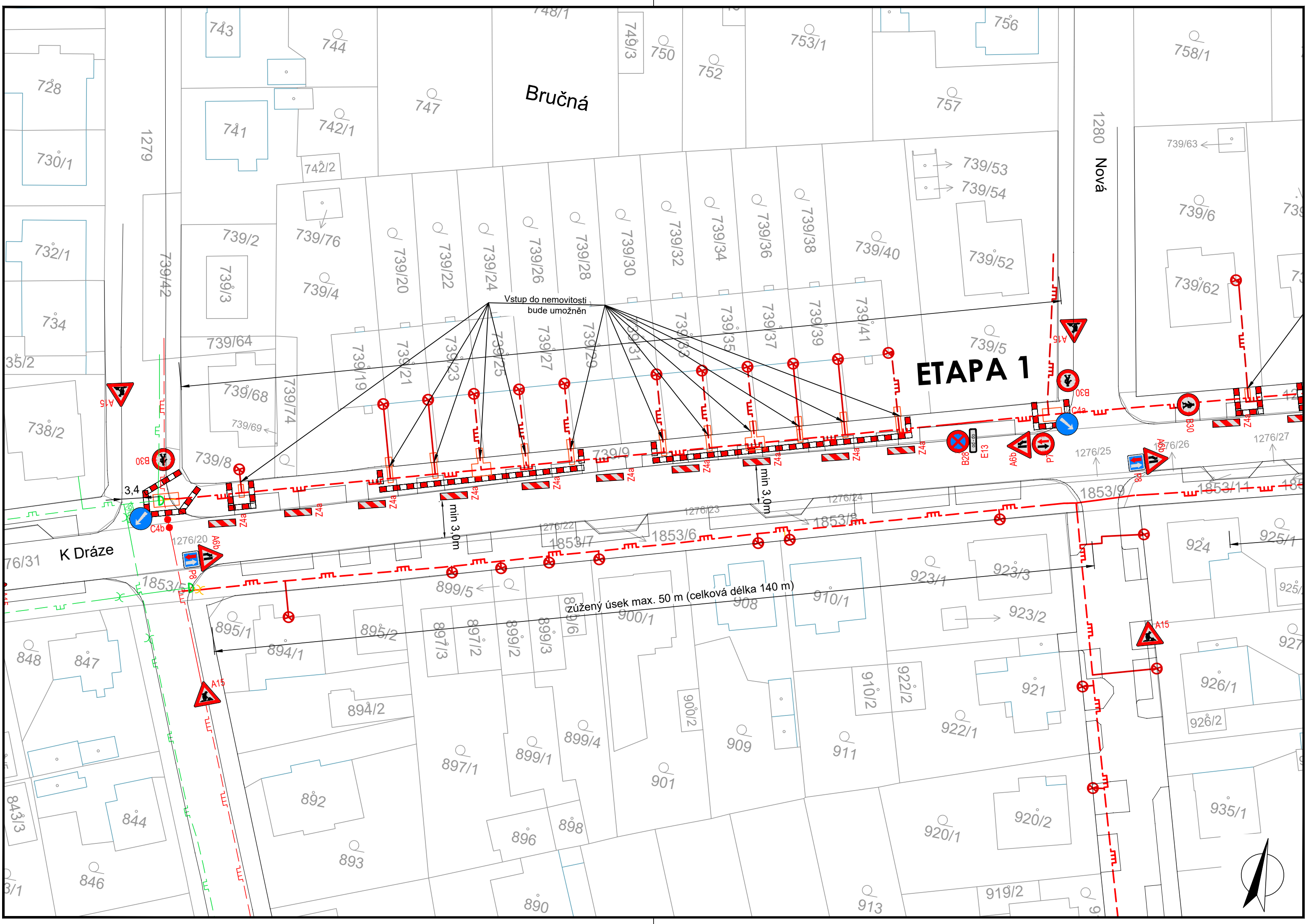
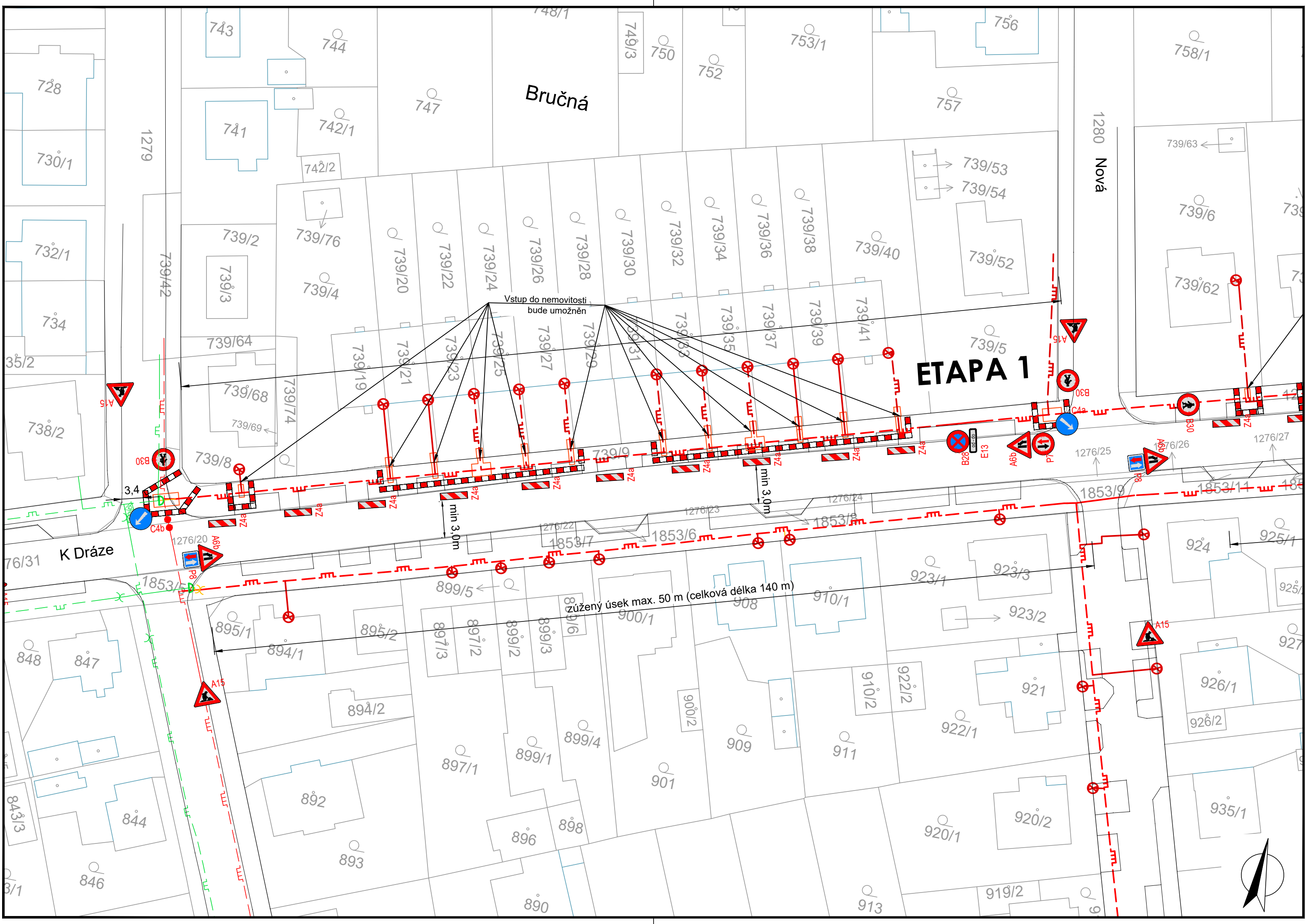
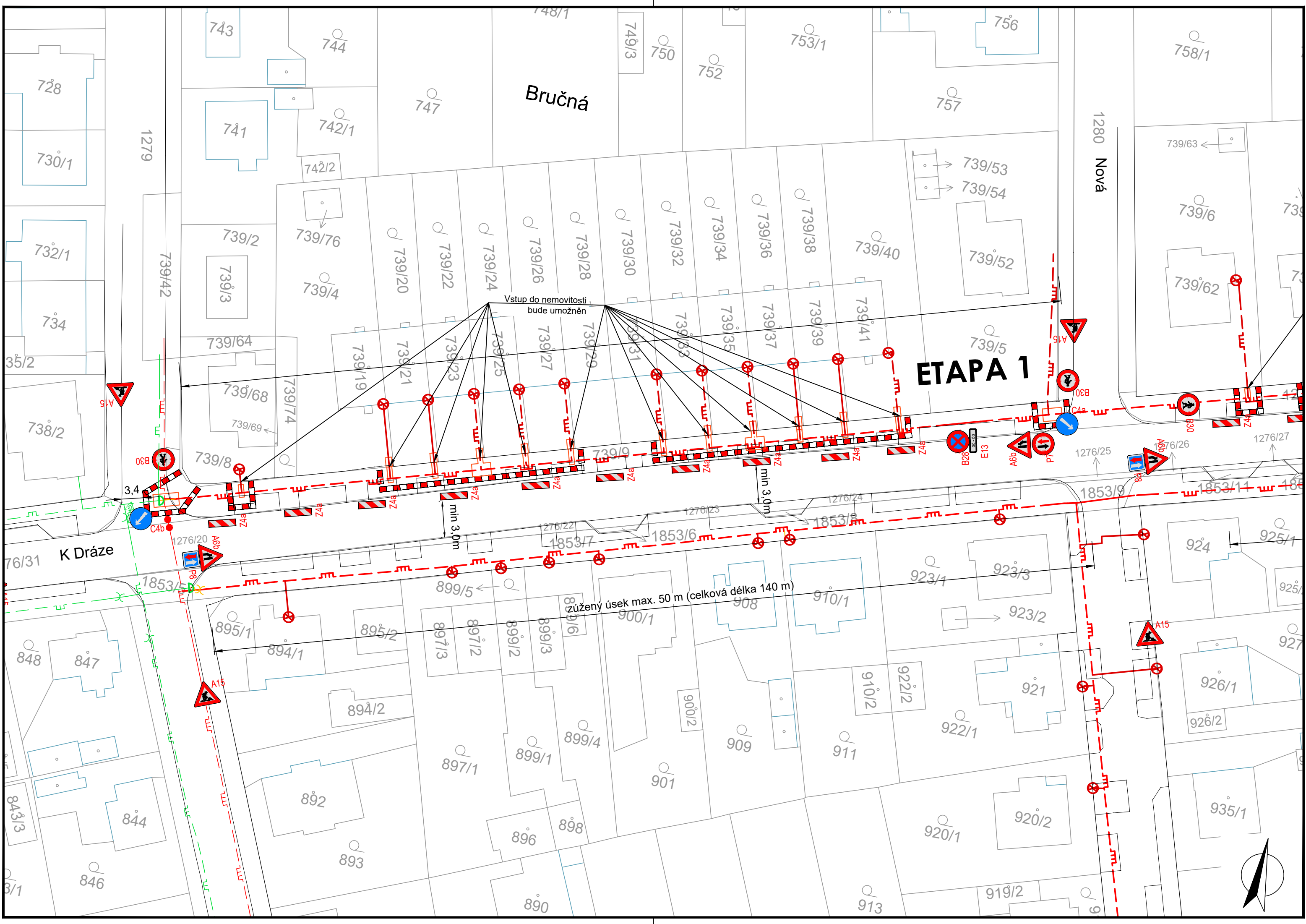
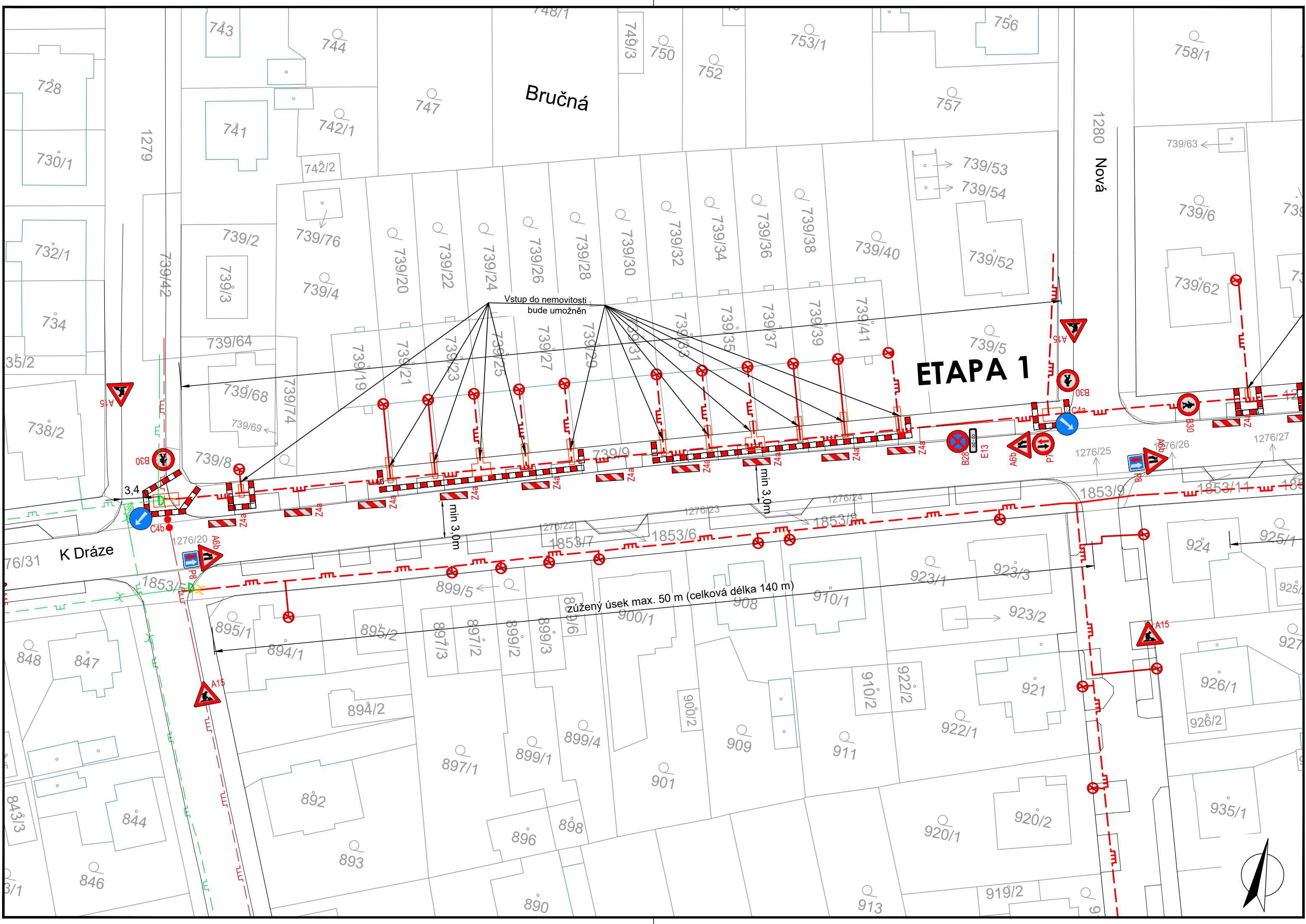
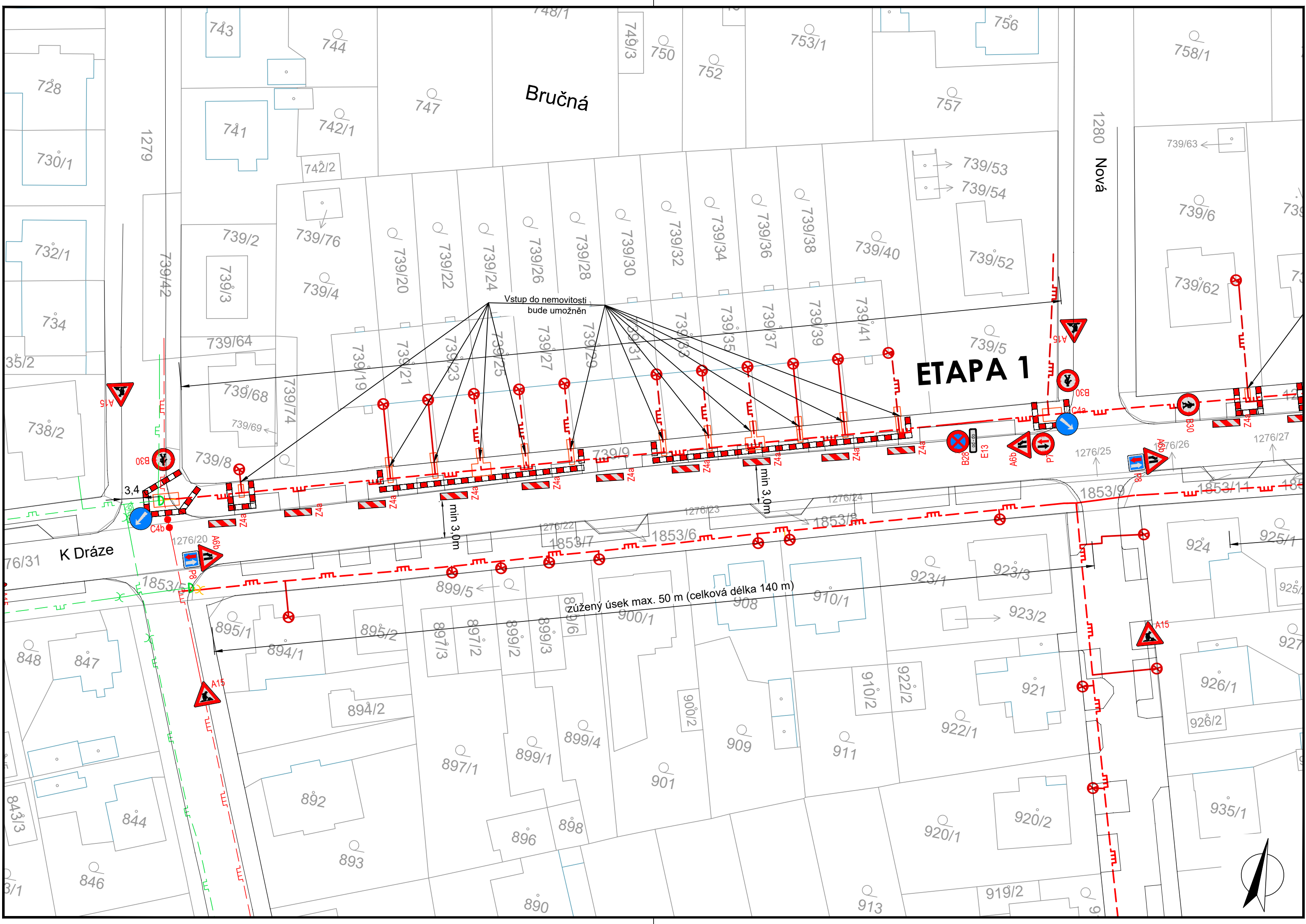
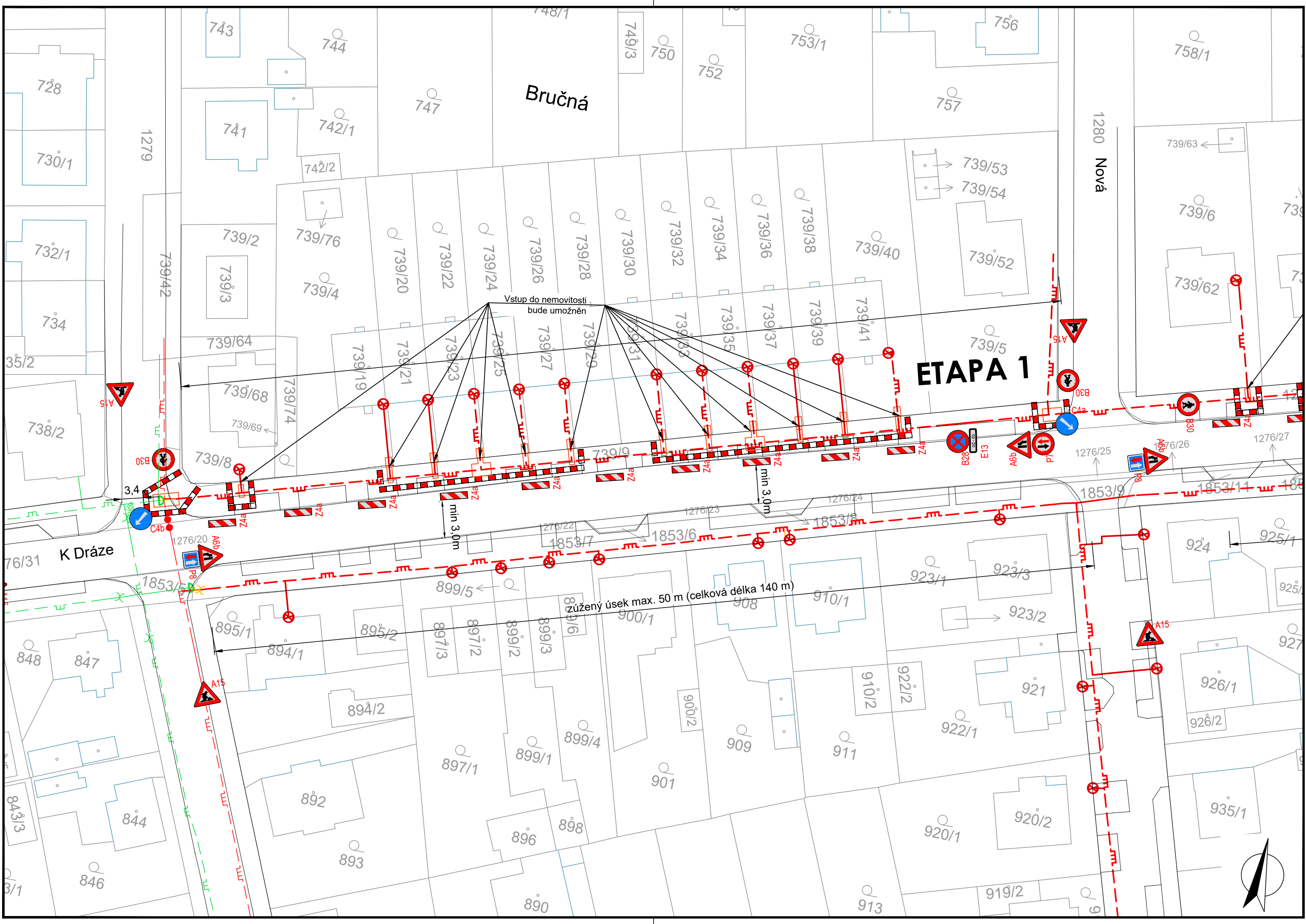
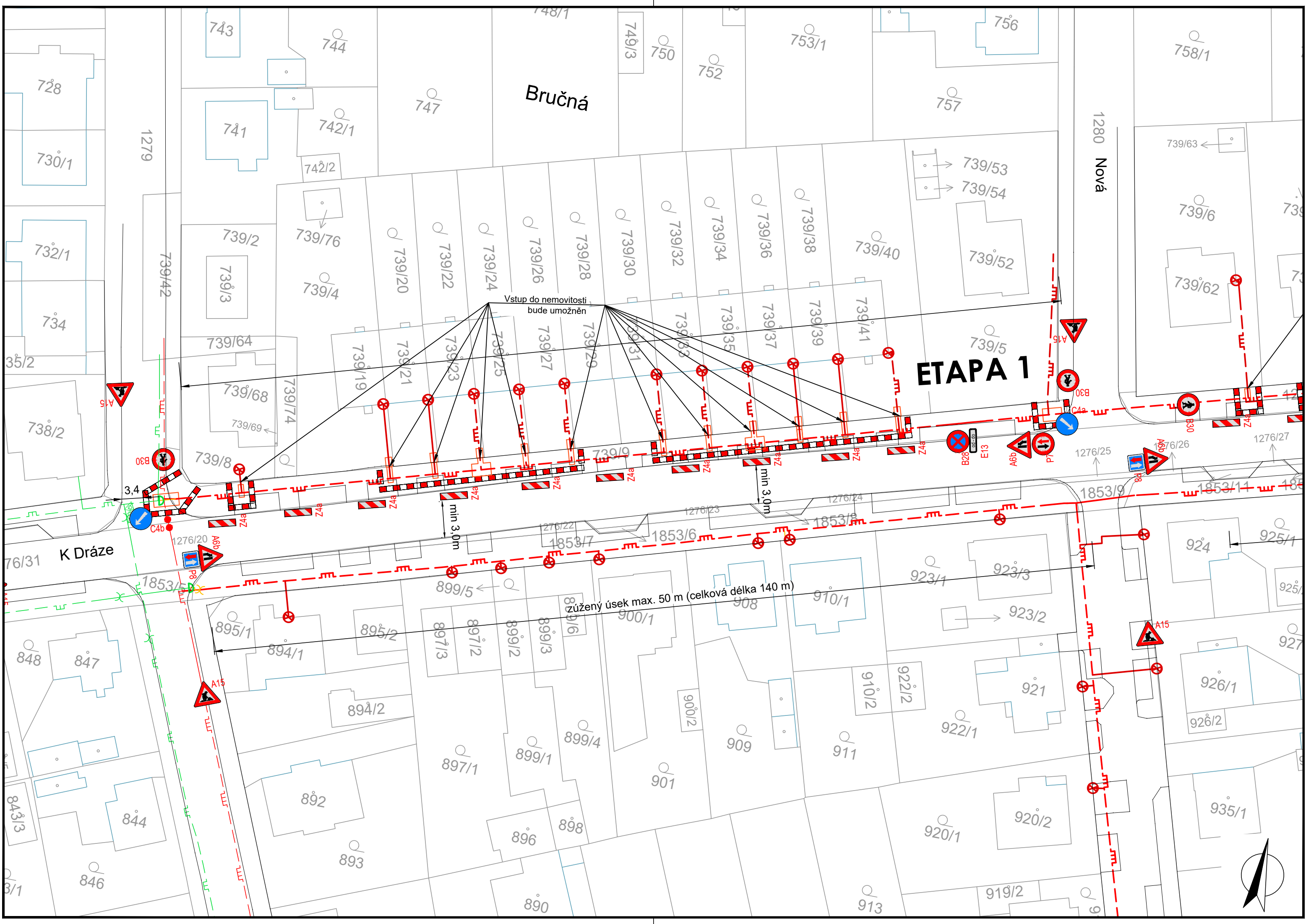
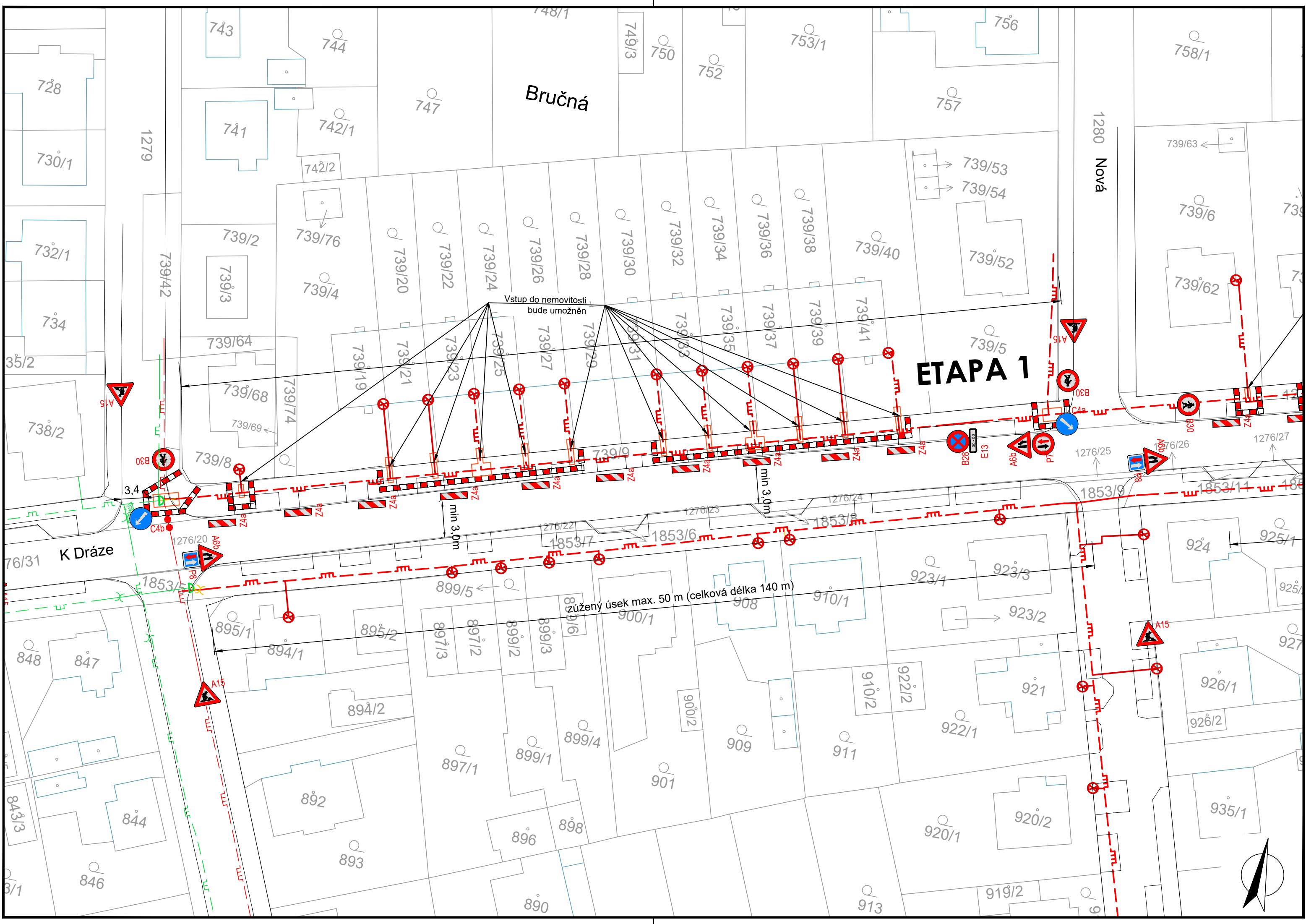
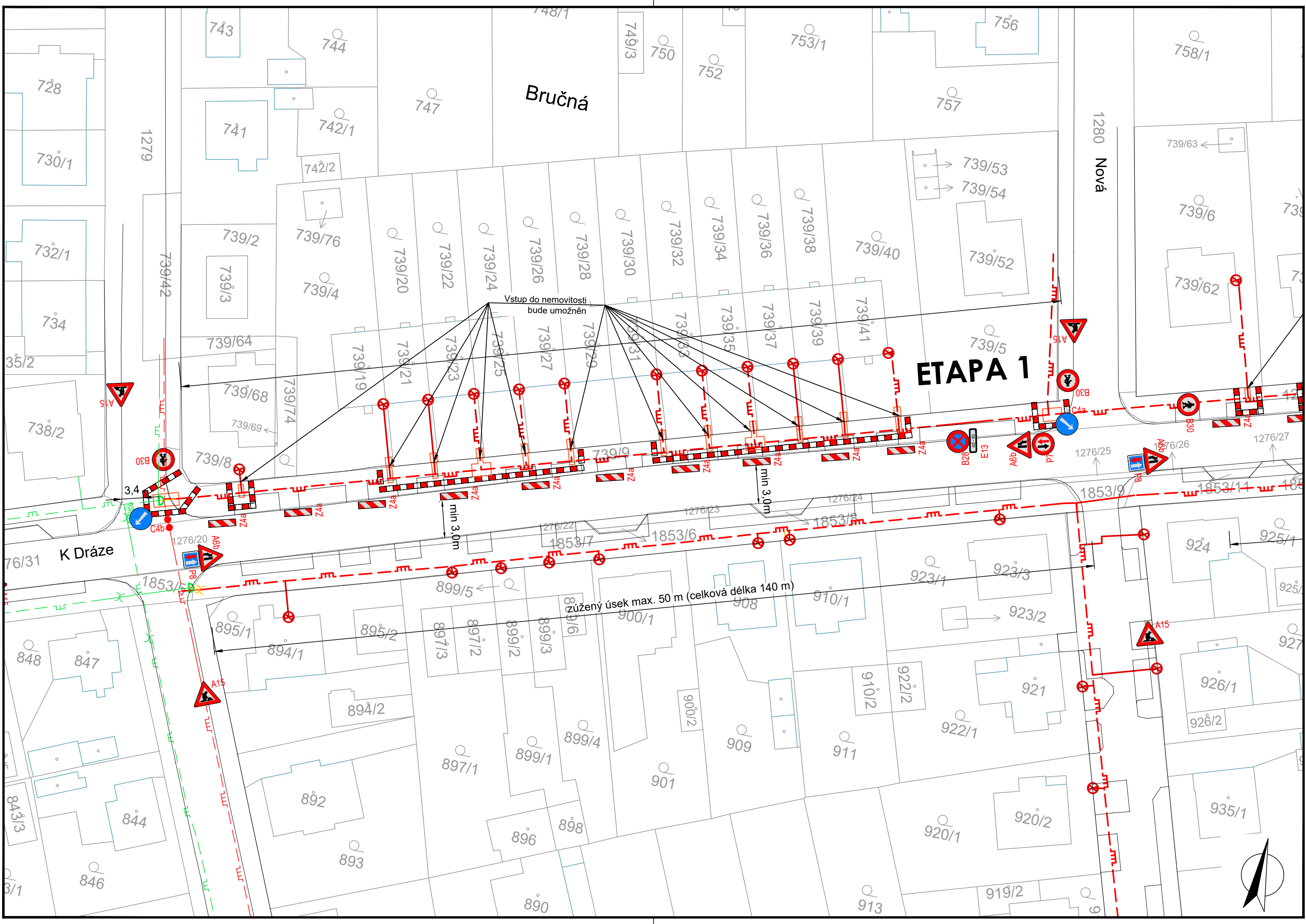
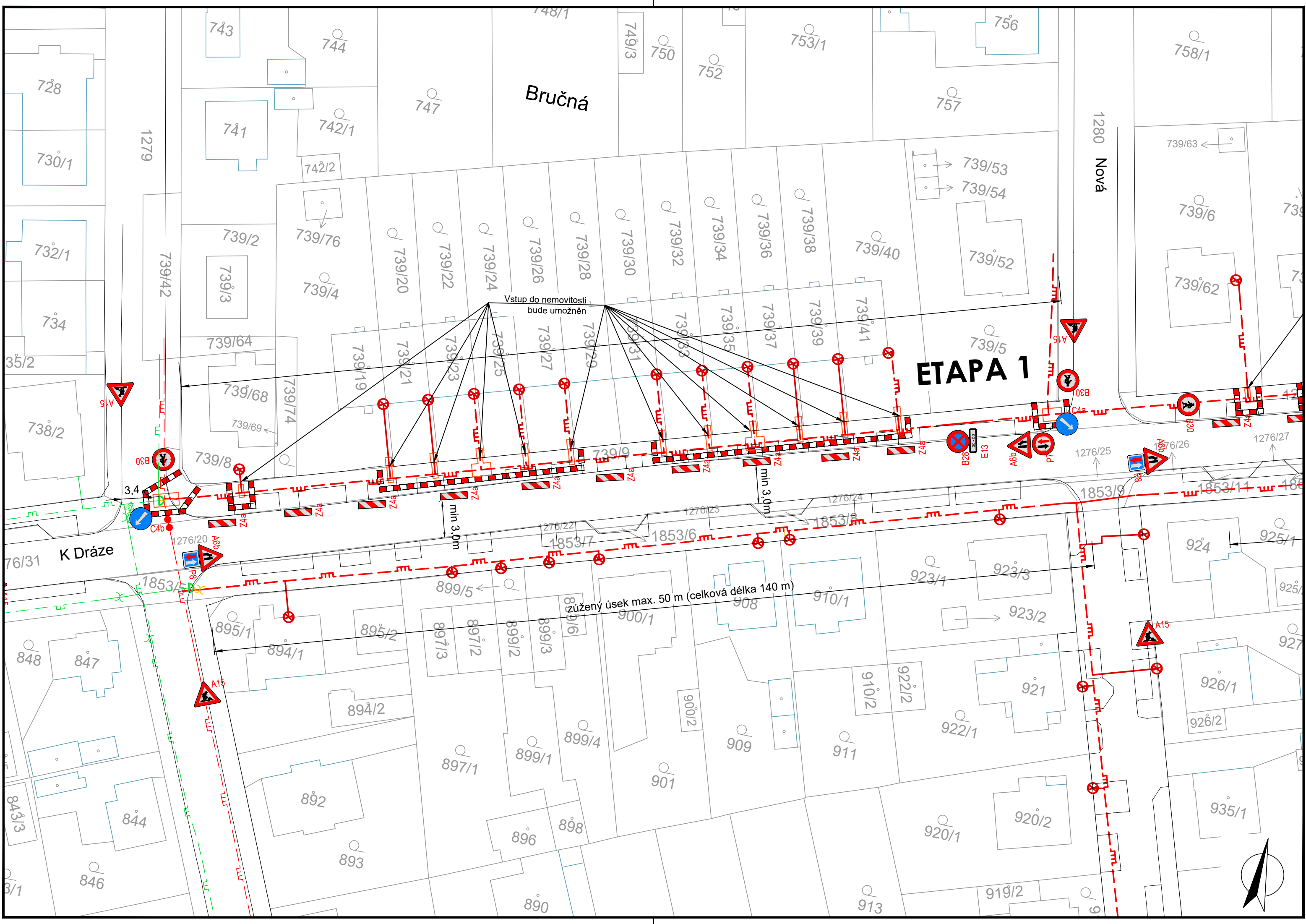
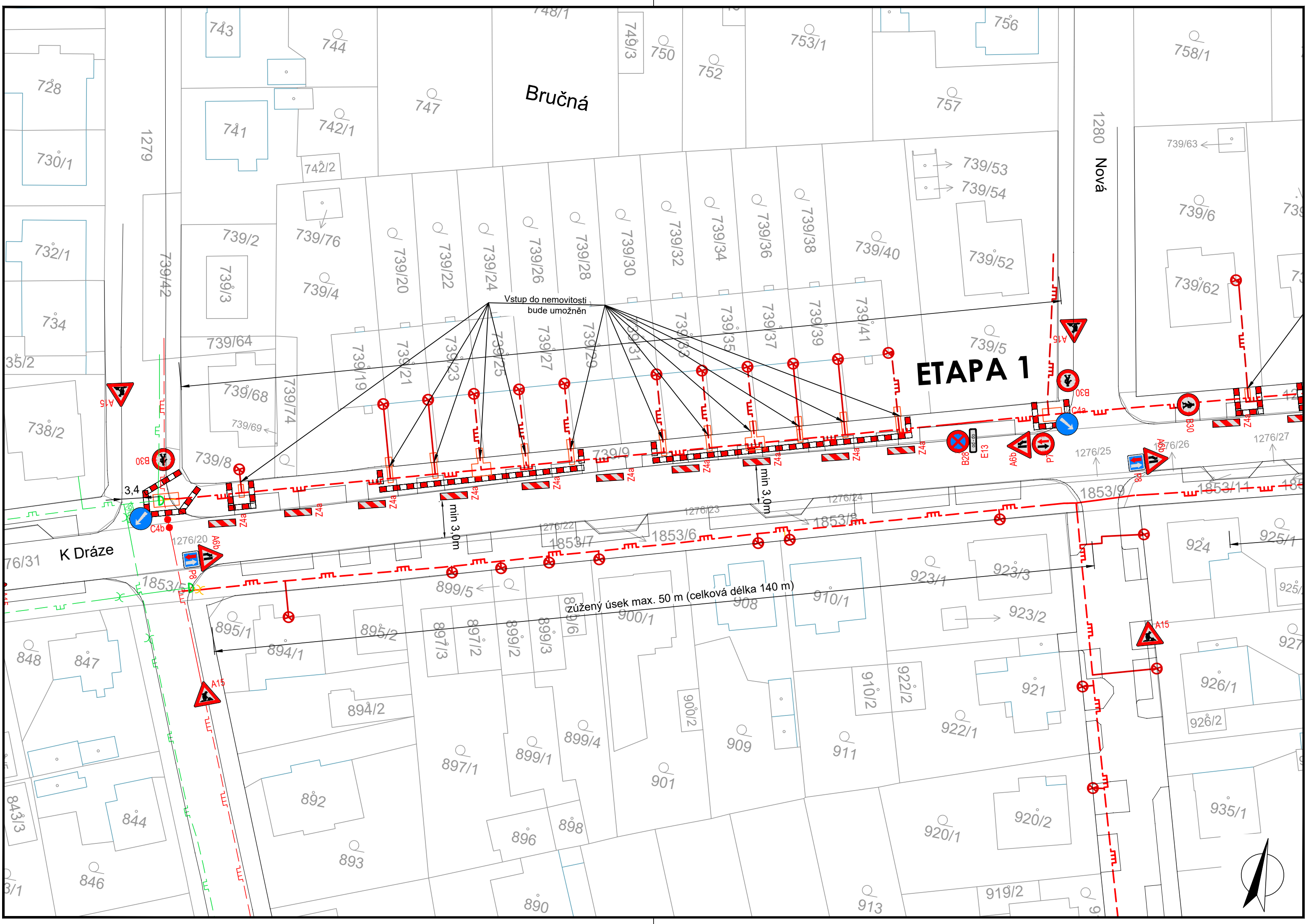
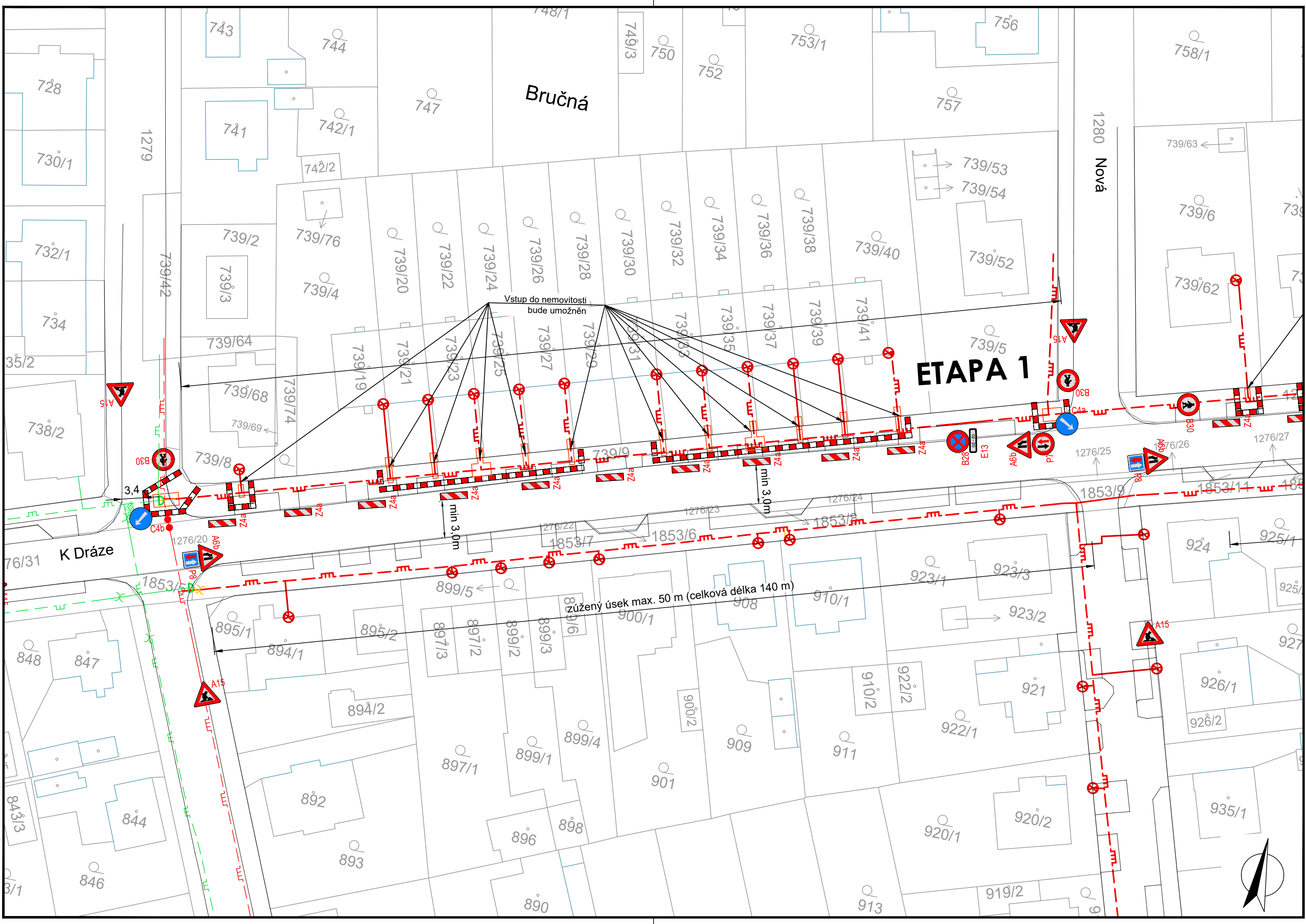
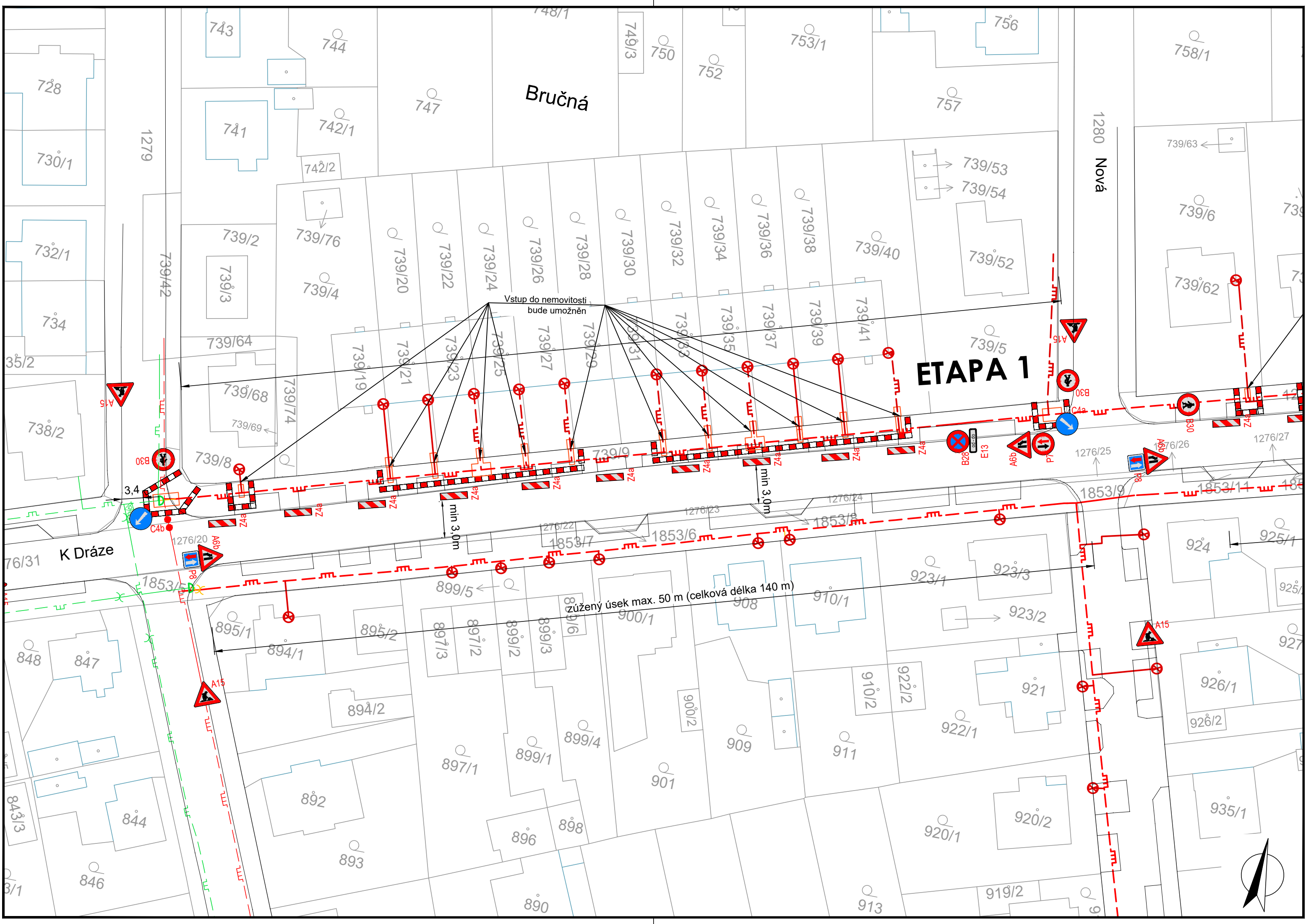
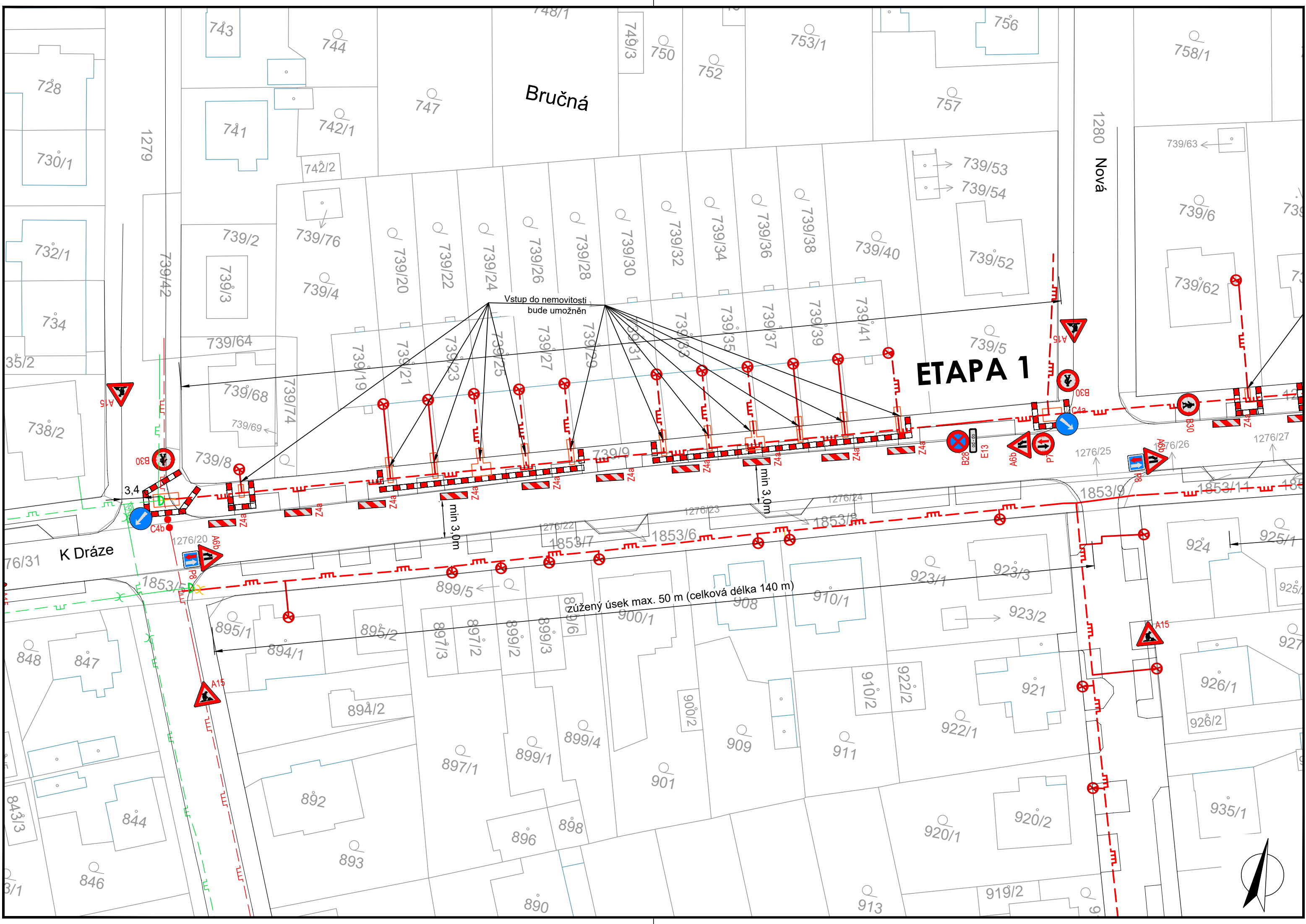
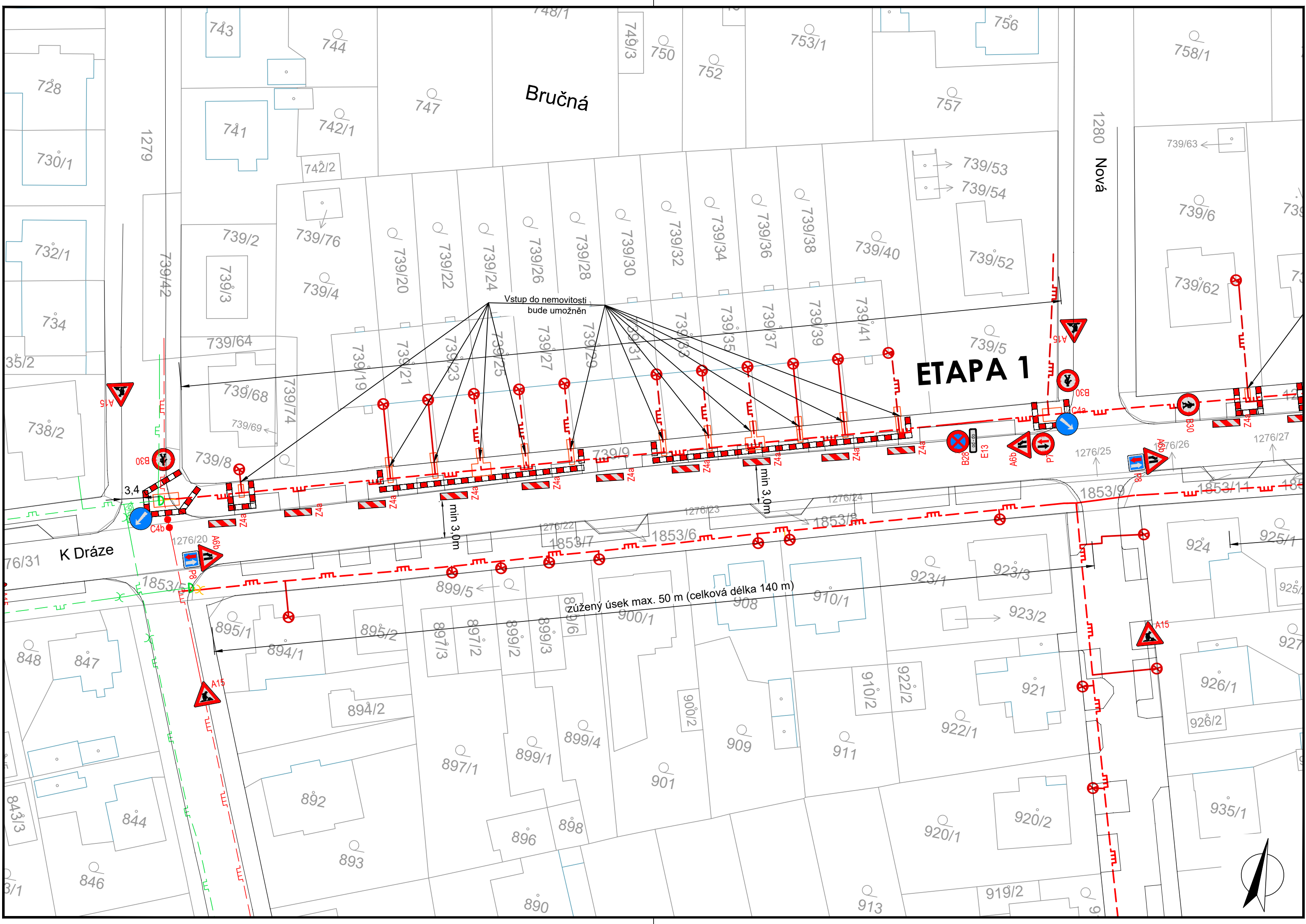
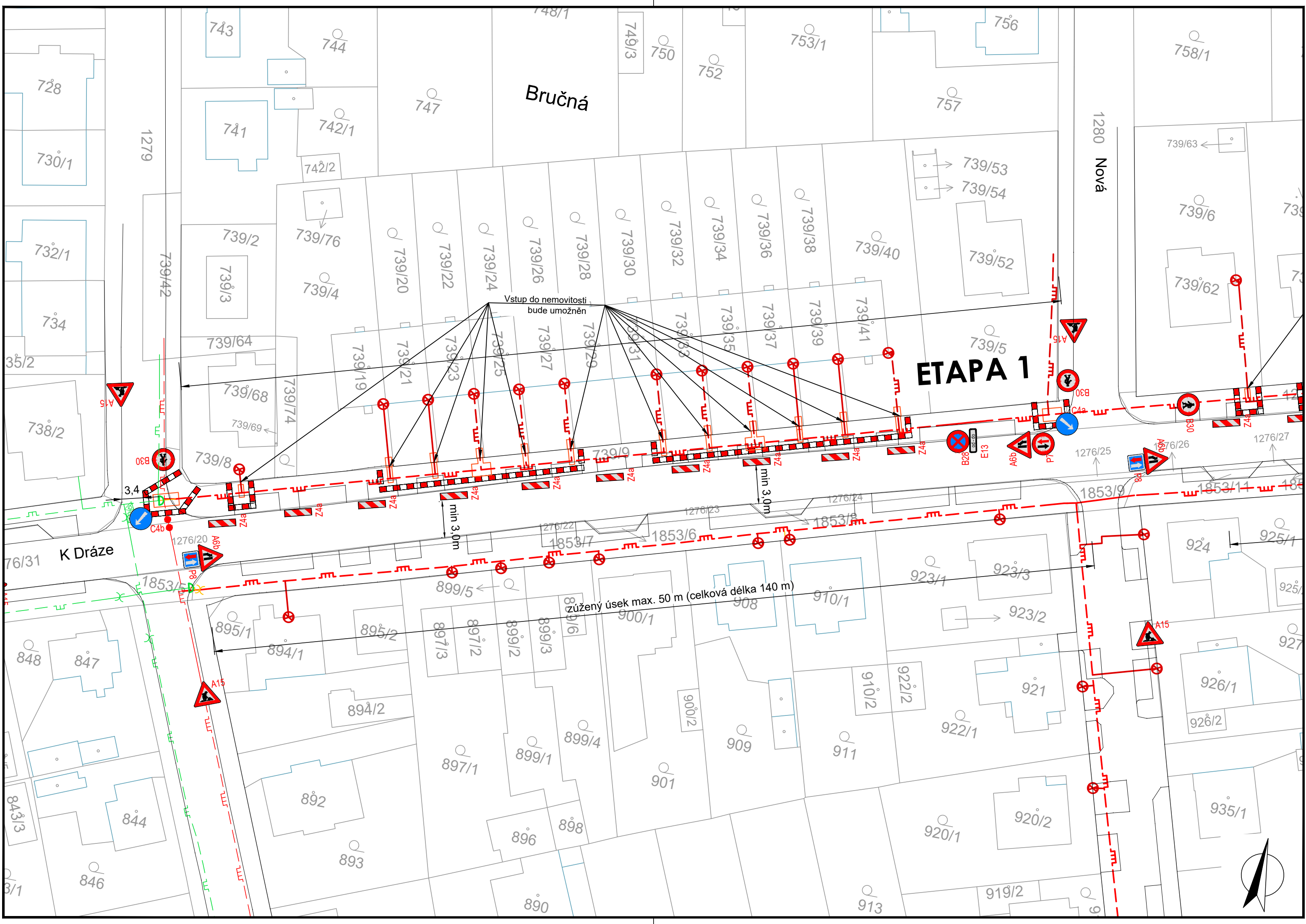
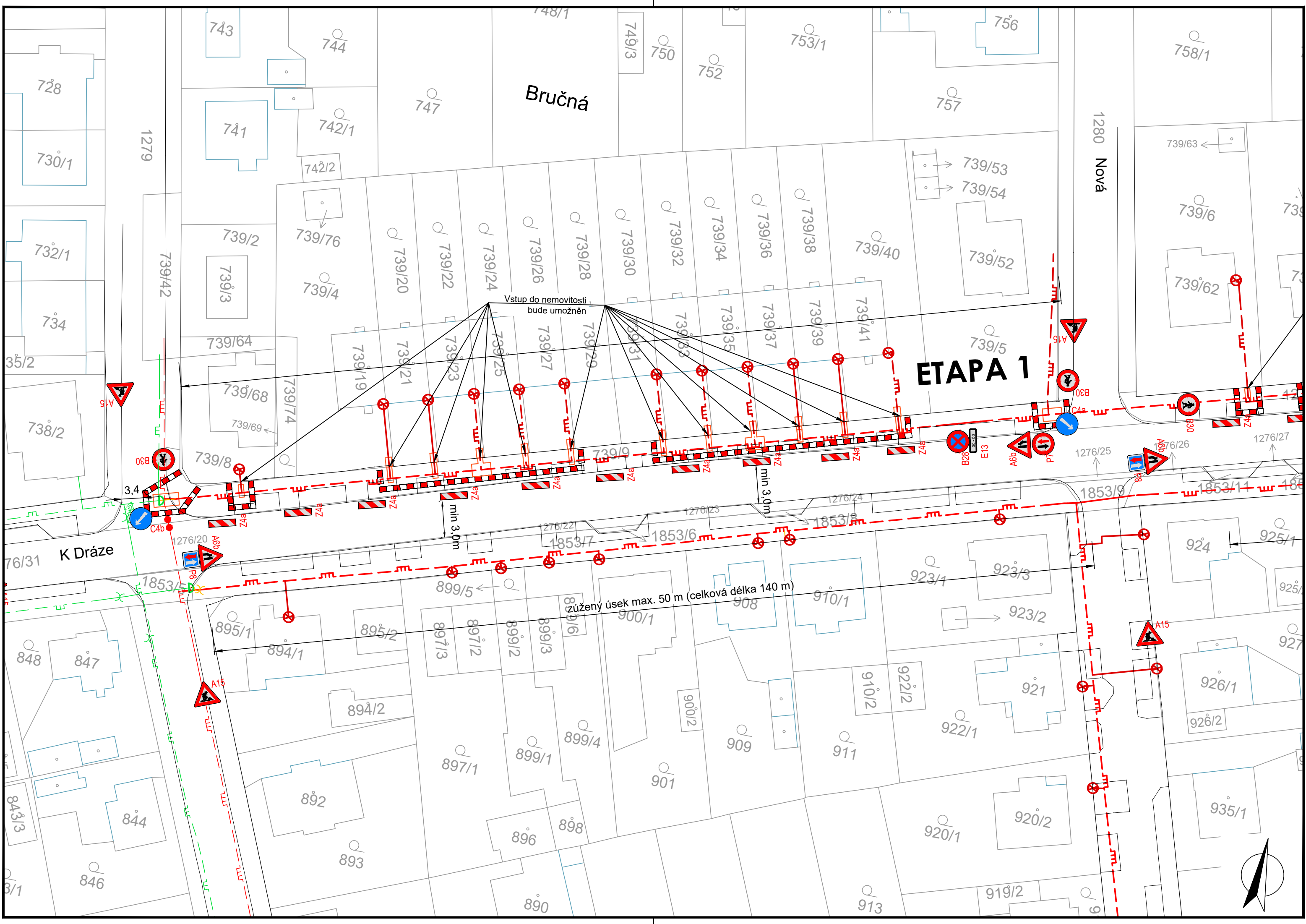
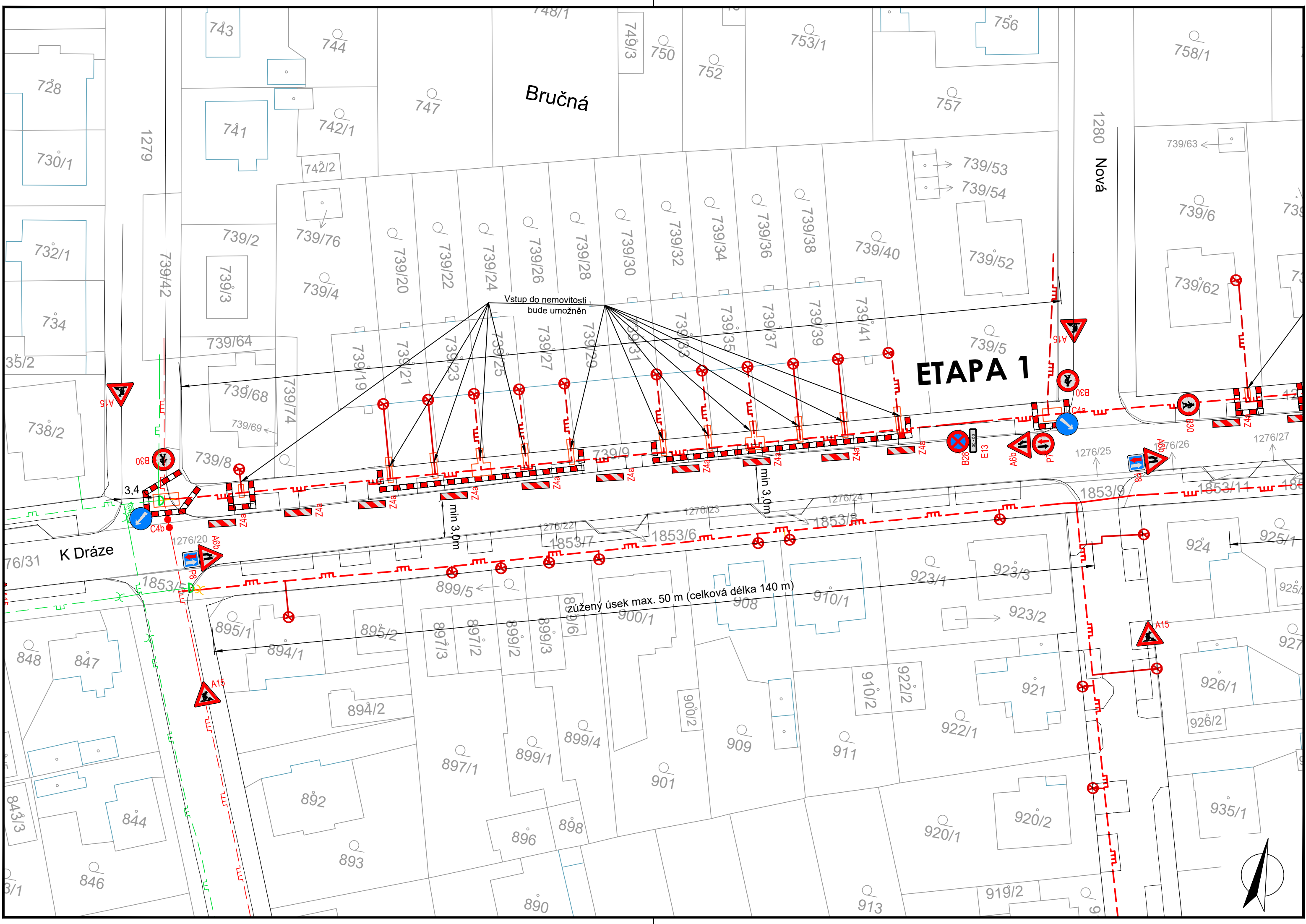
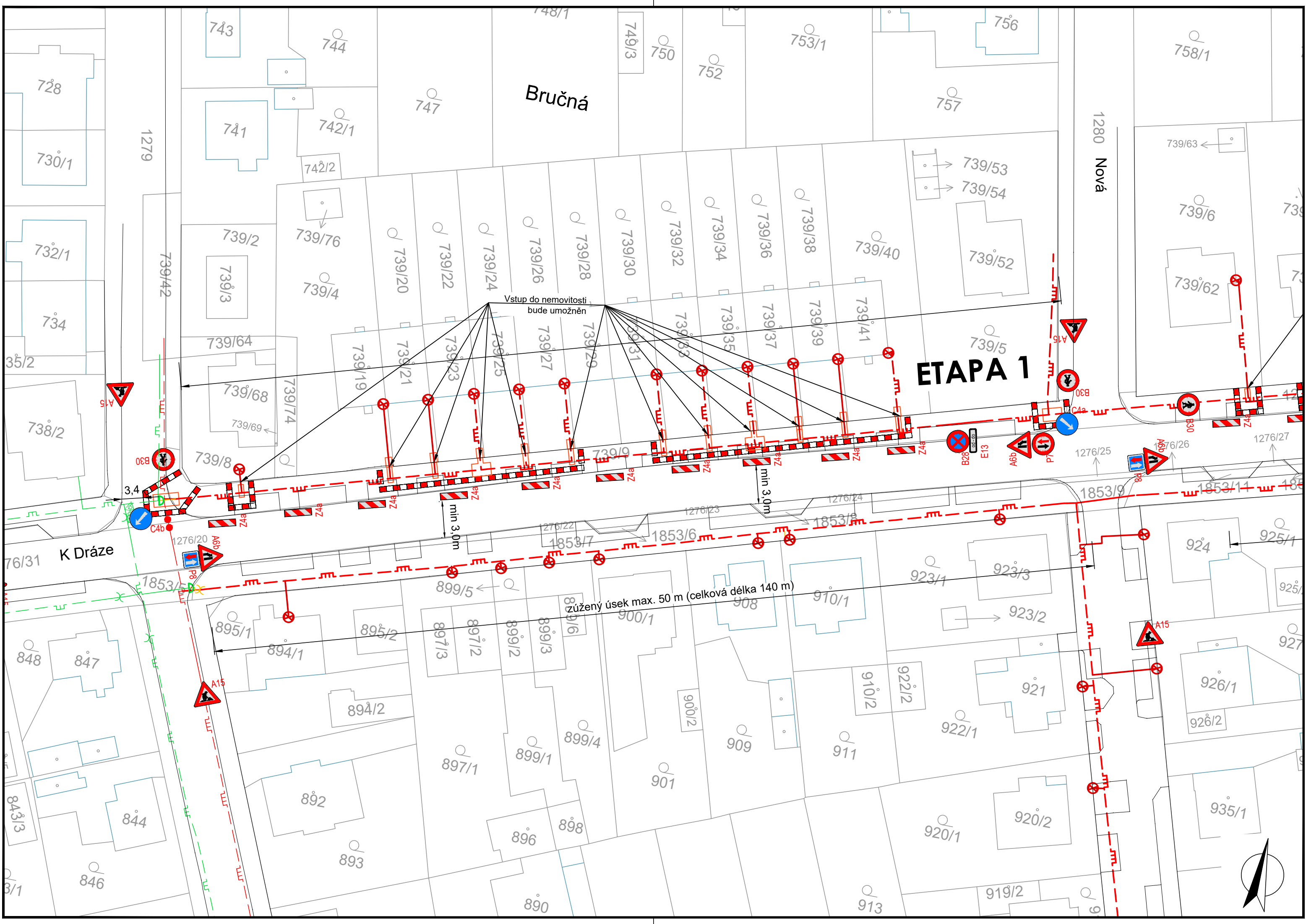
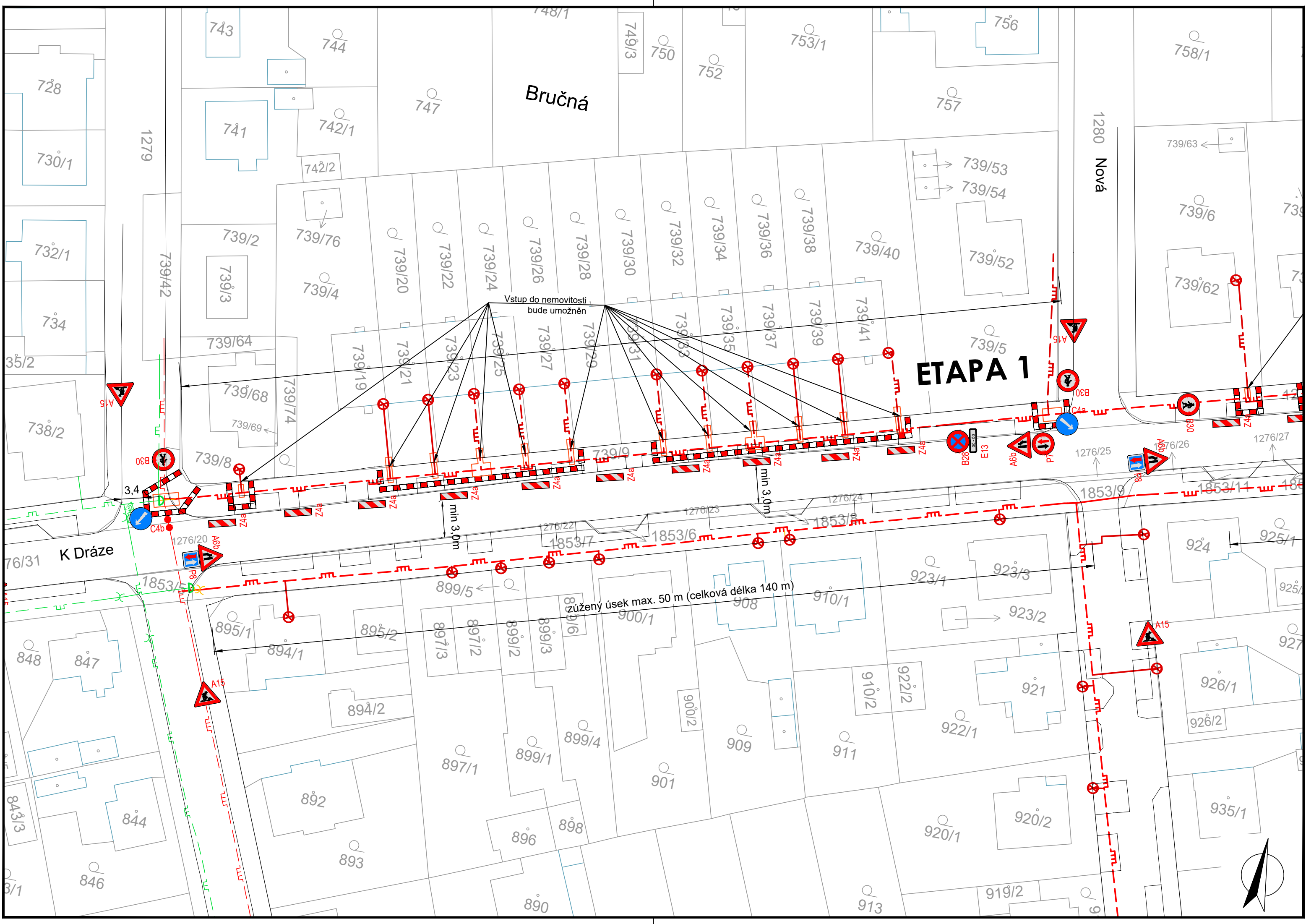
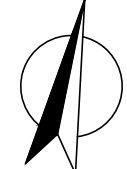
Vstup do nemovitosti
bude umožněn

zúžený úsek max. 50 m (celková délka 140 m)

1279

1280 Nová

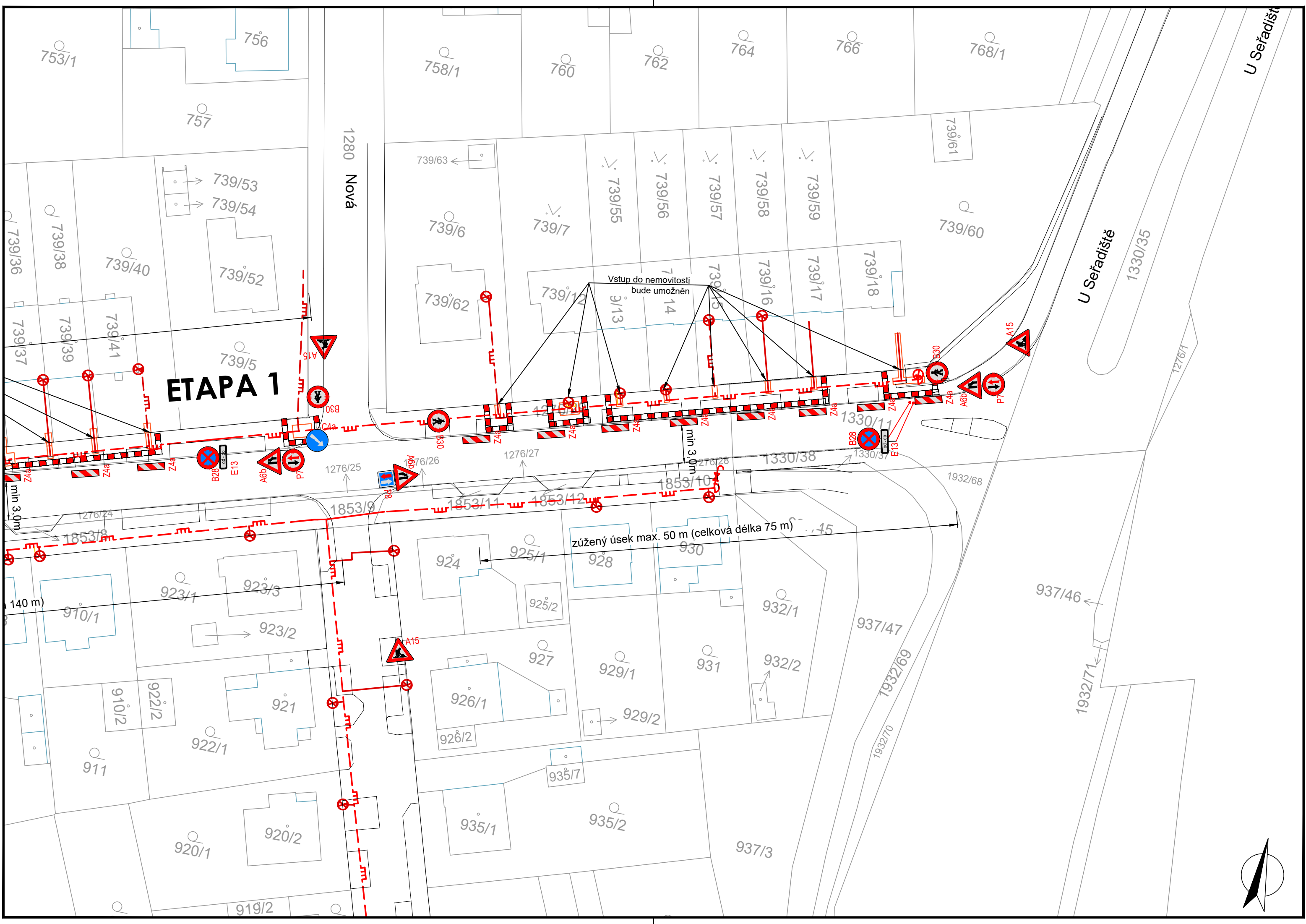
K Dráze

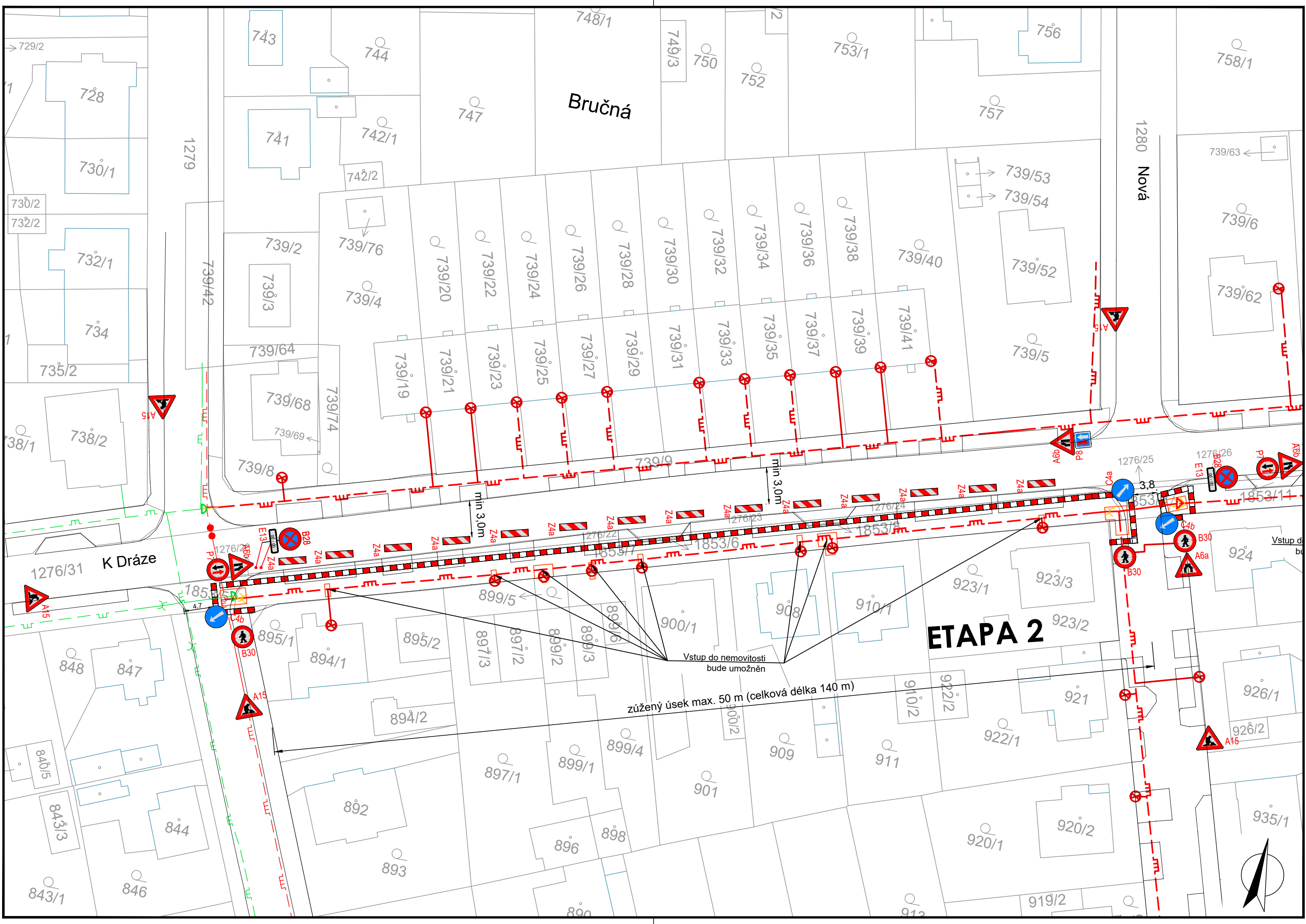


ETAPA 1

Vstup do nemovitosti bude umožněn

zúžený úsek max. 50 m (celková délka 75 m)





Bručná


1280 Nová

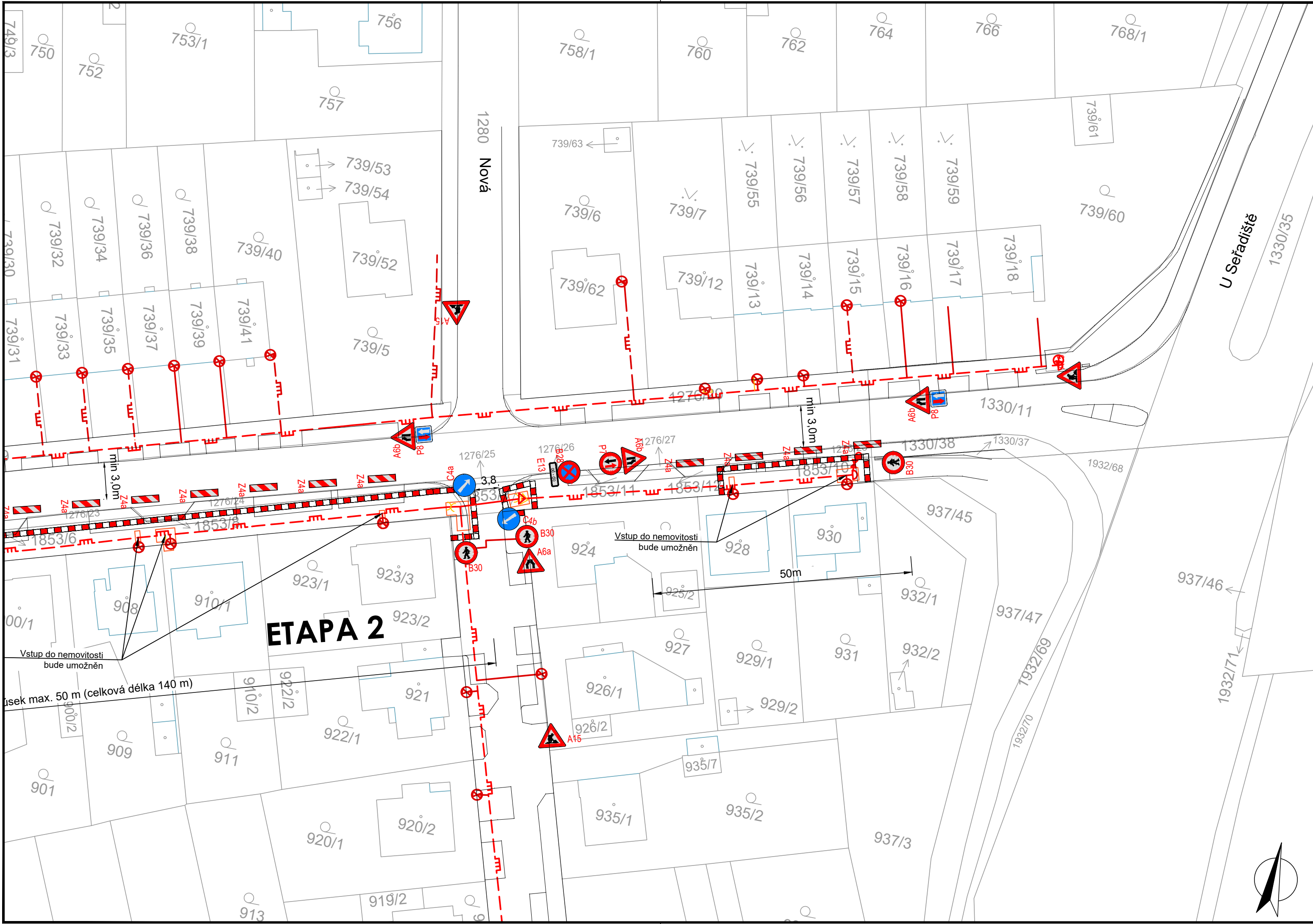
K Dráze

ETAPA 2

zúžený úsek max. 50 m (celková délka 140 m)

Vstup do nemovitosti bude umožněn





ETAPA 2

Vstup do nemovitosti bude umožněn

úsek max. 50 m (celková délka 140 m)

Vstup do nemovitosti bude umožněn

50m

min 3,0m

1280 Nová

U Seřadíště

